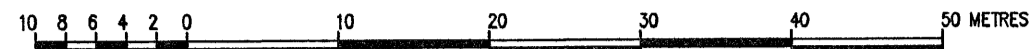



GRADING PLAN OF PART OF LOT 27, CONCESSION 8 TOWNSHIP OF NORTH DUMFRIES, REGIONAL MUNICIPALITY OF WATERLOO

SCALE 1:500



MacDONALD TAMBLYN LORD SURVEYING LTD.



Subject
Property 1410
Wrigley

DRAFT

LOT

27

CONCESSION

Proposed Consent area

PART 1, PLAN 58R- 14163

PART 1, PLAN 67R- 2718

PART 1, PLAN 58R-

PART 2, PLAN 67R- 2718

PART 3, PLAN 67R- 2718

PART 4, PLAN 67R- 2718

ROAD ALLOWANCE BETWEEN CONCESSIONS 7 AND 8 (WRIGLEY ROAD)

LEGEND:

- DENOTES SURVEY MONUMENT FOUND
- DENOTES SURVEY MONUMENT SET
- S.I.B. DENOTES STANDARD IRON BAR
- I.B. DENOTES IRON BAR
- WIT. DENOTES WITNESS
- (1192) DENOTES JAMES S. CAMPBELL, O.L.S.
- (1416) DENOTES S. RUIJSKA, O.L.S.
- (00) DENOTES ORIGIN UNKNOWN
- P.1 DENOTES PLAN 67R-2718
- P.2 DENOTES PLAN 67R-2130
- P.3 DENOTES PLAN 58R-14463

METRIC

DISTANCES AND COORDINATES SHOWN ON THIS PLAN ARE IN METRES AND CAN BE CONVERTED TO FEET BY DIVIDING BY 0.3048.

BEARING REFERENCE

BEARINGS ARE UTM GRID, DERIVED FROM PLAN 58R-

BENCHMARK

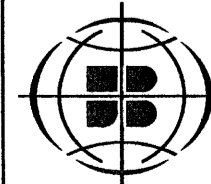
ELEVATIONS SHOWN ON THIS PLAN ARE IN METRES AND WERE DERIVED FROM GPS OBSERVATIONS.

NOTE

THE DRIVEWAY LOCATION TO BE DETERMINED WITH THE SITE PLAN AND WILL REQUIRE A 0.30# CULVERT.

OCTOBER 9, 2014
DATE

W.B. Tamblin
W.B. TAMBLYN
ONTARIO LAND SURVEYOR



MacDONALD TAMBLYN
LORD SURVEYING

A wholly owned subsidiary of J.D. Barnes Limited
50 FLEMING DRIVE, UNIT 2, CAMBRIDGE, ON N1T 2B1
T: (519) 621-9600 F: (519) 621-6480 www.jdbarnes.com

DRAWN BY: R.L.
FILE: 14-40-201-00

CHECKED BY: *LMAT*

REFERENCE NO.: 14-40-201-00
DATED: 09/10/14