

THE CORPORATION OF THE TOWNSHIP OF NORTH DUMFRIES

BY-LAW NO. 1815-99

BY-LAW TO DESIGNATE THE HOUSE OF LORNE AND JANE FOERTER LOCATED AT R.R. #1, HIGHWAY #8, CAMBRIDGE, ONTARIO, IN THE TOWNSHIP OF NORTH DUMFRIES, IN THE REGIONAL MUNICIPALITY OF WATERLOO, TO BE OF HISTORIC AND ARCHITECTURAL VALUE AND INTEREST.

WHEREAS Section 29 of The Ontario Heritage Act, R.S.O. 1990 authorizes Council of a Municipality to designate property within the Municipality to be of historic value or interest;

AND WHEREAS Council for The Corporation of the Township of North Dumfries deems it desirable to designate the Foerter House, built in 1865, to be of historic and architectural value and interest;

AND WHEREAS the Clerk of the Township of North Dumfries has caused Notice of Intention to Designate to be given in accordance with Section 29(3) of The Ontario Heritage Act, R.S.O. 1990;

AND WHEREAS no Notice of Objection has been served on the Clerk within the meaning of Section 29(5) of The Ontario Heritage Act, R.S.O. 1990.

NOW THEREFORE THE MUNICIPAL COUNCIL OF THE CORPORATION OF THE TOWNSHIP OF NORTH DUMFRIES ENACTS AS FOLLOWS:


- 1. The property described in Schedule "A" attached hereto is hereby designated to be of historic and architectural value and interest.**
- 2. Section 33 of The Ontario Heritage Act, R.S.O. 1990 shall apply only to the front wall and entrance including the stone threshold.**

3. This By-law shall come into effect on the final passing thereof by the Council of The Corporation of the Township of North Dumfries.

READ A FIRST AND SECOND TIME this 19th day of July 1999.




Mayor




Clerk

READ A THIRD TIME AND FINALLY PASSED THIS 19th DAY OF July, 1999.



Mayor



Clerk

Additional Property Identifier(s) and/or Other Information

Part Lot 2, Concession 9, Township of North Dumfries, Regional Municipality of Waterloo, designated as Part 3 on Reference Plan 58R-9057

Together with a right-of-way over, along and upon a strip of land 66 feet in perpendicular width over said Lot 2, Concession 9, subject to an agreement that utilities shall be located within 5 feet of the travelled portion of any lane or roadway now existing or constructed in the future within the said right-of-way which said right-of-way is designated as Part 2 on Reference Plan 58R-9057.