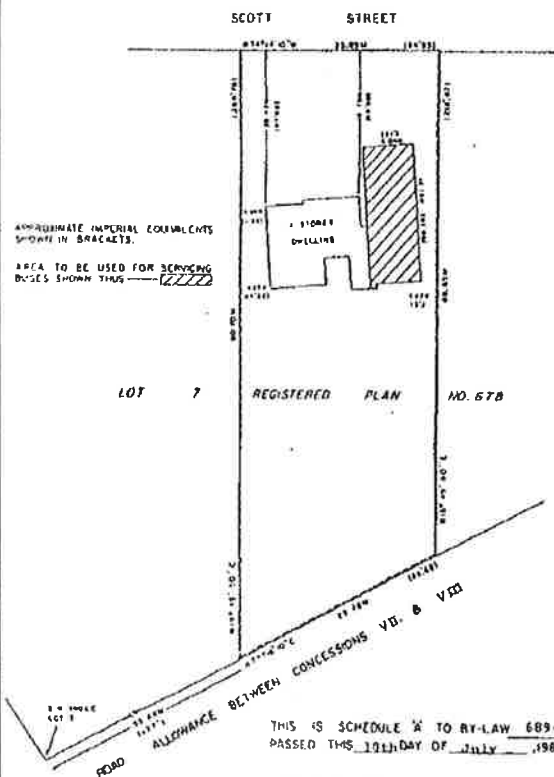


PART OF LOT 7
REGISTERED PLAN NO. 678
TOWNSHIP OF NORTH DUMFRIES
(FORMER VILLAGE OF AYR)

LOTS 11 & 12
REGISTERED PLAN NO. 679
TOWNSHIP OF NORTH DUMFRIES
(FORMER VILLAGE OF AYR)

PART OF LOT 1
REGISTERED PLAN NO. 662
TOWNSHIP OF NORTH DUMFRIES
(FORMER VILLAGE OF AYR)

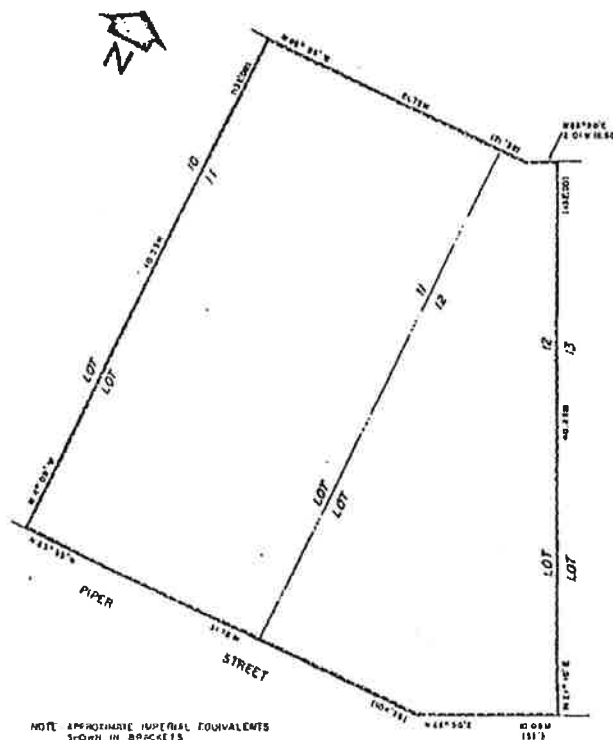


THIS IS SCHEDULE 'A' TO BY-LAW 689-83
PASSED THIS 19th DAY OF July, 1983.

Frank Liso

Harry Griffin

SECTION 20.1.1



NOTE APPROXIMATE IMPERIAL EQUIVALENTS
SHOWN IN BRACKETS

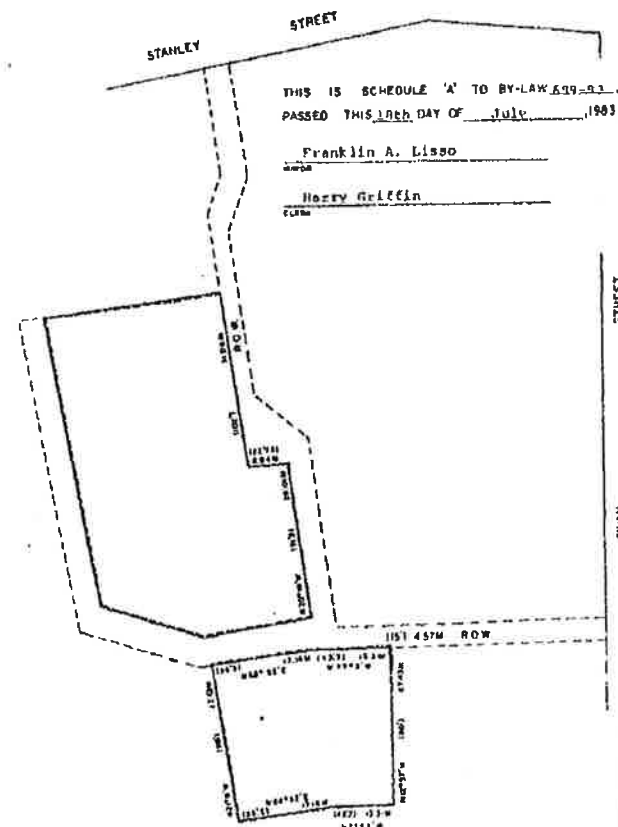
THIS IS SCHEDULE 'A' TO BY-LAW 689-83
PASSED THIS 19th DAY OF July, 1983.

Frank Liso

Harry Griffin

SEE PART 139-SCHEDULE 'B'
SCALE 1:250

SECTION 20.1.2



THIS IS SCHEDULE 'A' TO BY-LAW 689-83
PASSED THIS 19th DAY OF July, 1983.

Franklin A. Liso

Harry Griffin

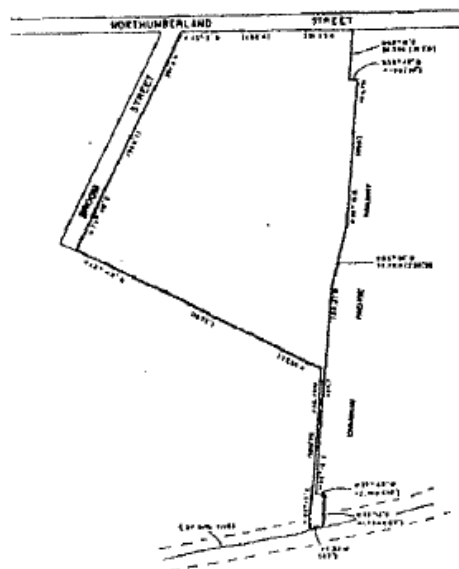
NOTE APPROXIMATE IMPERIAL EQUIVALENTS SHOWN IN BRACKETS.
SEE PART 139-SCHEDULE 'B'
SCALE 1:600

SECTION 20.1.3

PART OF LOT I, REG. PLAN 679
PART OF LOT II, REG. PLAN 681
PART OF LOT 36, CONCESSION VII
TOWNSHIP OF NORTH DUMFRIES
(FORMER VILLAGE OF AYR)

THIS IS SCHEDULE 'A' TO BY-LAW 680-83
PASSED THIS 15th DAY OF July, 1983.

Franklin A. Lisso
Mayor
Harry Griffin
Clerk



NOTE: APPROXIMATE IMPERIAL EQUIVALENTS SHOWN IN BRACKETS.

SEE PART 139 - SCHEDULE 'B'
SCALE: 1:4000

SECTION 20.1.4

PART OF LOT 23
CONCESSION XII
TOWNSHIP OF NORTH DUMFRIES

Section 20.1.5 has been deleted
and replaced with Section 20.1.165

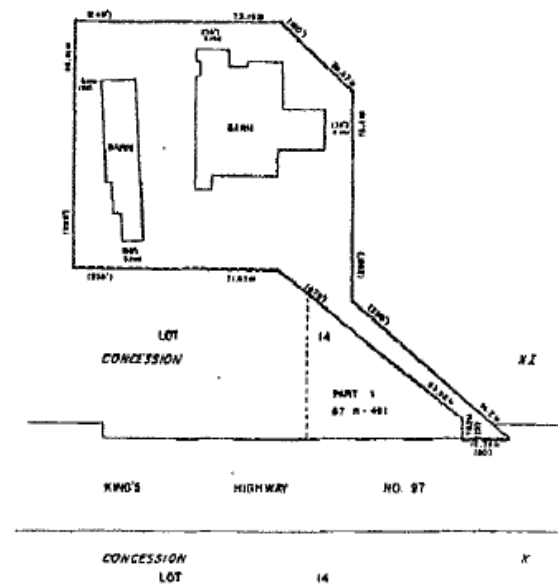
SEE PART 91 - SCHEDULE 'B'
SCALE: 1:3000

SECTION 20.1.5

PART OF LOT 14
CONCESSION XI
TOWNSHIP OF NORTH DUMFRIES

THIS IS SCHEDULE 'A' TO BY-LAW 680-83,
PASSED THIS 15th DAY OF July, 1983.

Franklin A. Lisso
Mayor
Harry Griffin
Clerk

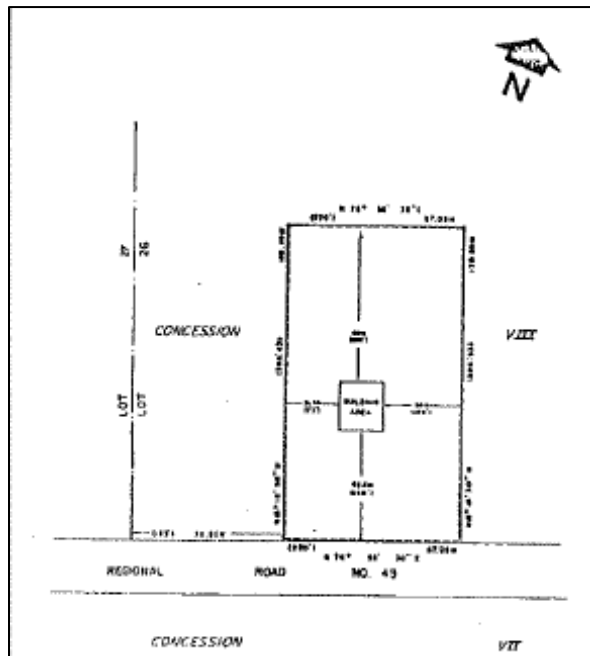


NOTE: APPROXIMATE IMPERIAL EQUIVALENTS SHOWN IN BRACKETS.
ALL DIMENSIONS ARE APPROXIMATE.

SEE PART 76 - SCHEDULE 'B'
SCALE: 1:1250

SECTION 20.1.6

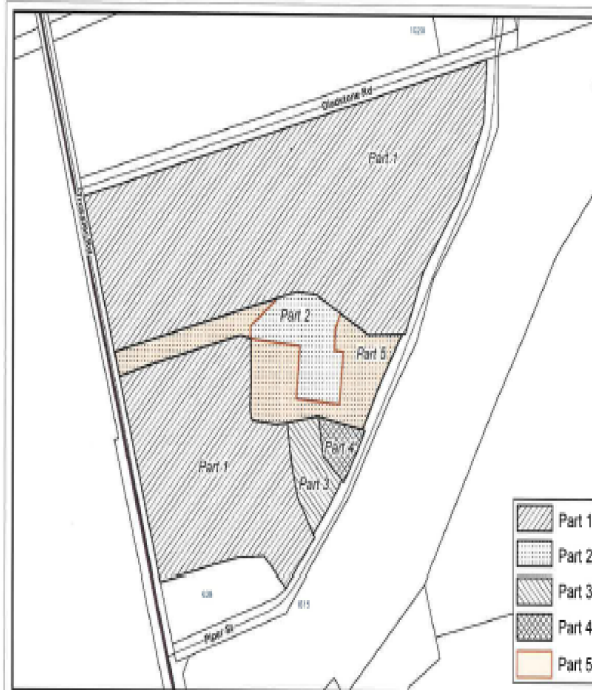
PART OF LOT 26
CONCESSION 8
TOWNSHIP OF NORTH DUMFRIES



SEE PART 37 of Schedule B

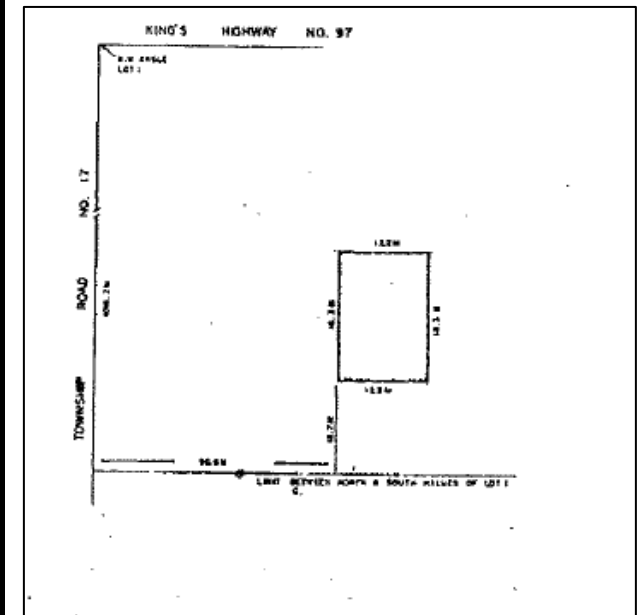
Section 20.1.7

Schedules 'A' and 'B' to By-law No. 3416-23



Section 20.1.8 of Schedule 'A' and
Part 21 of Schedule 'B' as hereby
amended.

PART OF LOT 1
CONCESSION 8
TOWNSHIP OF NORTH DUMFRIES
(BEVERLY SECTION)

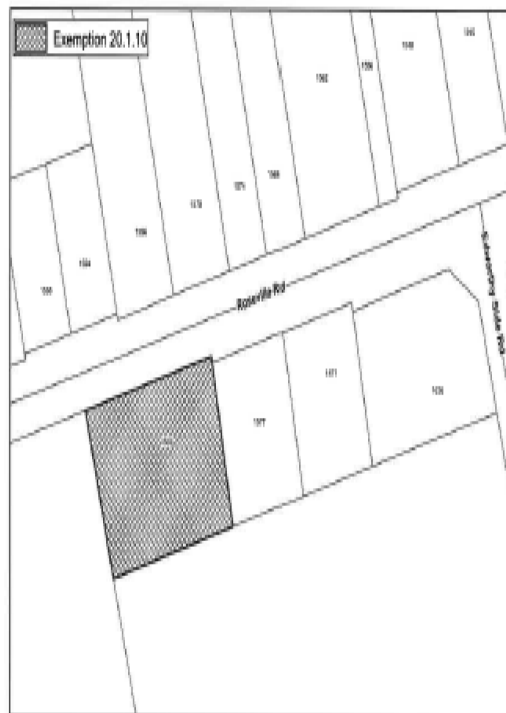


SEE PART 115 of Schedule B

Section 20.1.9

Schedules 'A' and 'B' to By-law No. 3363-22

PT LT 19 CON 11 NORTH DUMFRIES AS IN W6530649 EXCEPT PTS 1-3 67R2167 & PTS 1 & 2 67R704; NORTH DUMFRIES

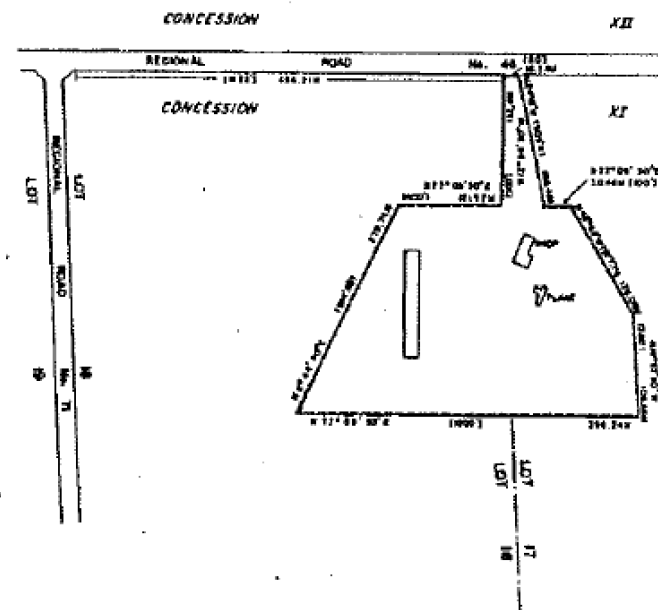


Section 20.1.10 of Schedule 'A' and Part 78 of Schedule 'B' as hereby amended.

PART OF LOTS 17 & 18
CONCESSION XI
TOWNSHIP OF NORTH DUMFRIES

THIS IS SCHEDULE 'A' TO BY-LAW 689-83,
PASSED THIS 18th DAY OF July, 1983.

Franklin A. Lingo
Harry Griffin



NOTE: APPROXIMATE IMPERIAL EQUIVALENTS SHOWN IN BRACKETS

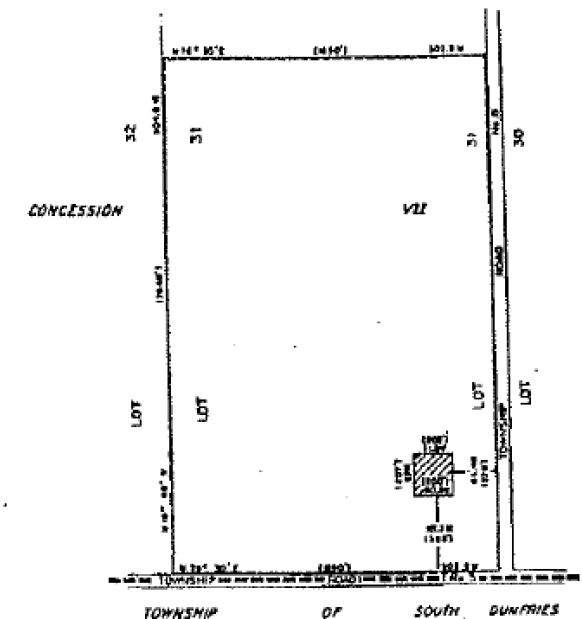
SEE PARTS 77 & 78 - SCHEDULE 'B'
SCALE 1:15000

SECTION 20.1.11

PART OF LOT 31
CONCESSION VII
TOWNSHIP OF NORTH DUMFRIES

THIS IS SCHEDULE 'A' TO BY-LAW 689-83,
PASSED THIS 18th DAY OF July, 1983.

Franklin A. Lingo
Harry Griffin

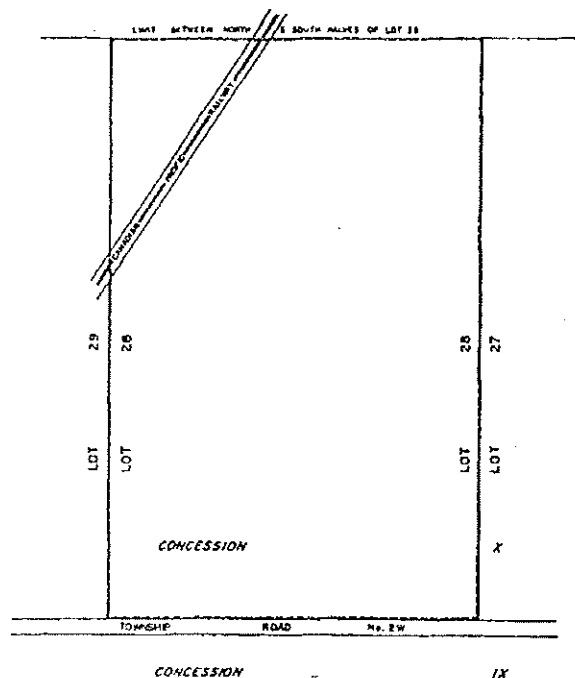


NOTE: APPROXIMATE IMPERIAL EQUIVALENTS SHOWN IN BRACKETS
AREA OF OPERATION

SEE PART 17 - SCHEDULE 'B'
SCALE 1:6000

SECTION 20.1.12

PART OF LOT 28
CONCESSION X
TOWNSHIP OF NORTH DUMFRIES



THIS IS SCHEDULE 'A' TO BY-LAW 682-83,
PASSED THIS 18th DAY OF July, 1983.

Franklin A. Lingo
Mayor

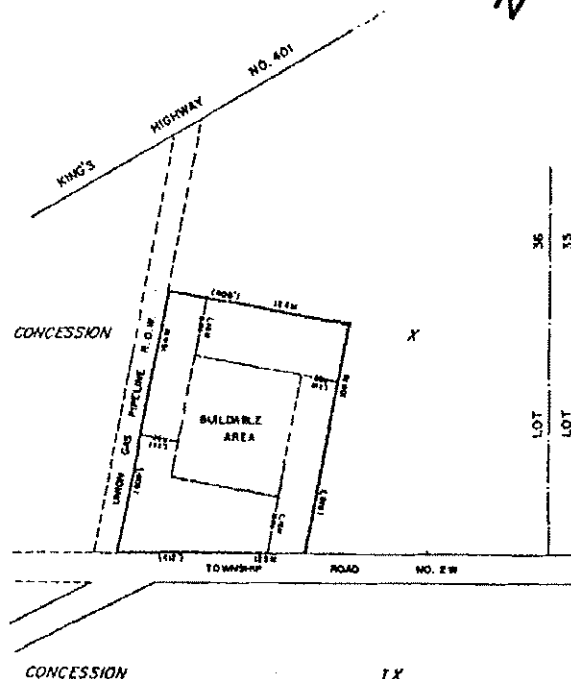
Harry Griffin
Clerk

SEE PART 70 - SCHEDULE 'B'
SCALE: 1:5000

SECTION 20.1.13

PART OF LOT 36
CONCESSION X
TOWNSHIP OF NORTH DUMFRIES

NOTE: APPROXIMATE AREAL EQUIVALENTS SHOWN IN BRACKETS.



THIS IS SCHEDULE 'A' TO BY-LAW 682-83,
PASSED THIS 18th DAY OF July, 1983.

Franklin A. Lingo
Mayor

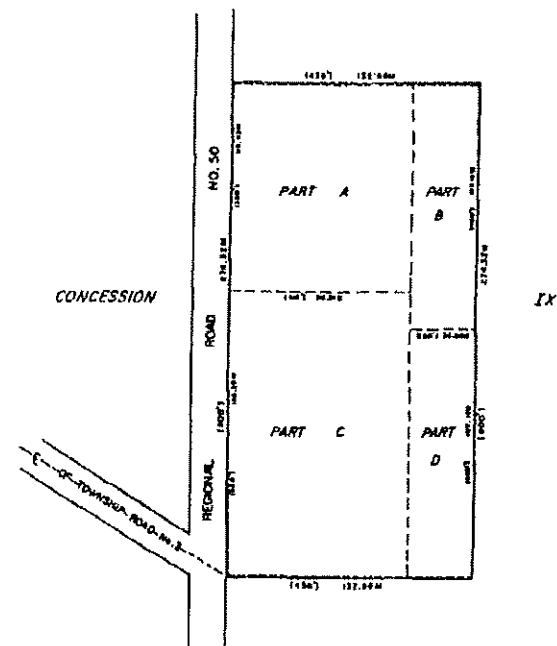
Harry Griffin
Clerk

SEE PART 74 - SCHEDULE 'B'
SCALE: 1:2500

SECTION 20.1.14

PART OF LOT 36
CONCESSION IX
TOWNSHIP OF NORTH DUMFRIES

NOTE: APPROXIMATE AREAL EQUIVALENTS
SHOWN IN BRACKETS.



THIS IS SCHEDULE 'A' TO BY-LAW 682-83,
PASSED THIS 18th DAY OF July, 1983.

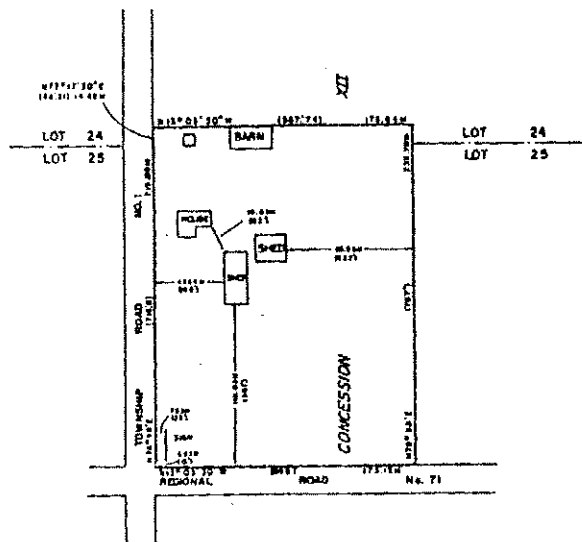
Franklin A. Lingo
Mayor

Harry Griffin
Clerk

SEE PART 61 - SCHEDULE 'B'
SCALE: 1:2000

SECTION 20.1.15

PART OF LOTS 24 & 25
CONCESSION XII
TOWNSHIP OF NORTH DUMFRIES



NOTE: APPROXIMATE IMPERIAL EQUIVALENTS SHOWN IN BRACKETS.

THIS IS SCHEDULE 'A' TO BY-LAW 839-83
PASSED THIS 18th DAY OF July, 1983.

Franklin A. Lisco

MAYOR

Harry Griffin

CLEAR

SCALE: 1:2500

SEE PART 91-SCHEDULE 'B'

SECTION 20.1.16

BLOCK 'A', REG. PLAN 1387
PART OF LOT 38, CONCESSION VIII
TOWNSHIP OF NORTH DUMFRIES

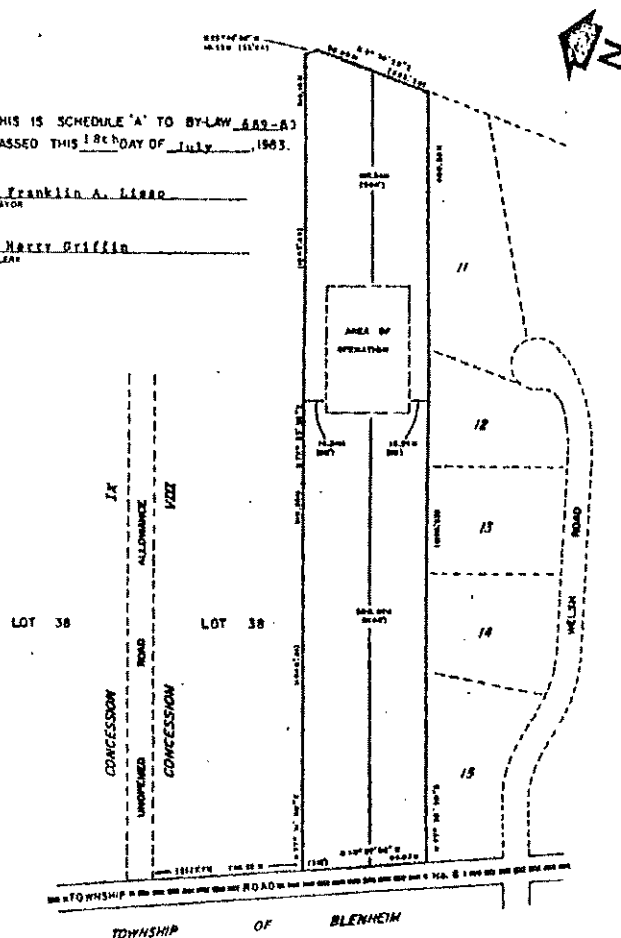
THIS IS SCHEDULE 'A' TO BY-LAW 889-A3
PASSED THIS 18th DAY OF July, 1983.

Franklin A. Lisco

MAYOR

Harry Griffin

CLEAR

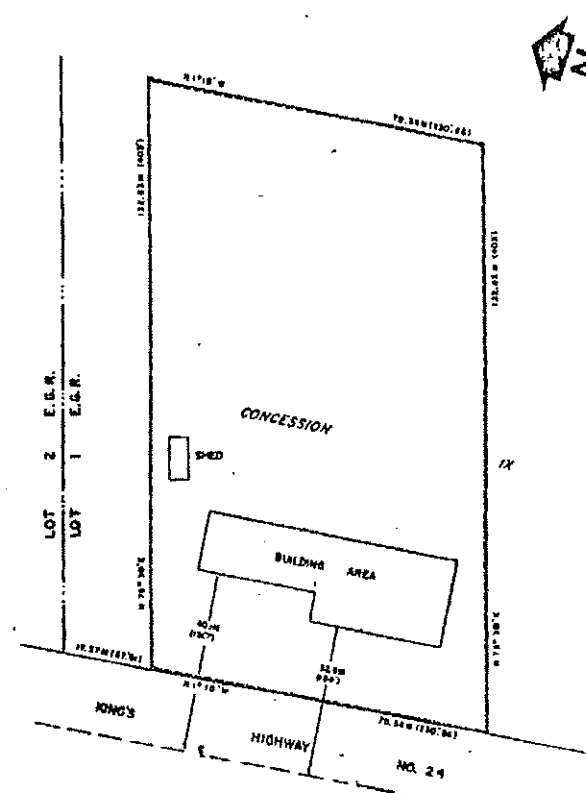


NOTE: APPROXIMATE IMPERIAL EQUIVALENTS SHOWN IN BRACKETS.

SEE PART 42-SCHEDULE 'B'
SCALE: 1:3000

SECTION 20.1.17

PART OF LOT 1
CONCESSION IX E.G.R.
TOWNSHIP OF NORTH DUMFRIES



NOTE: APPROXIMATE IMPERIAL EQUIVALENTS SHOWN IN BRACKETS.

THIS IS SCHEDULE 'A' TO BY-LAW 889-83,
PASSED THIS 18th DAY OF July, 1983.

Franklin A. Lisco

MAYOR

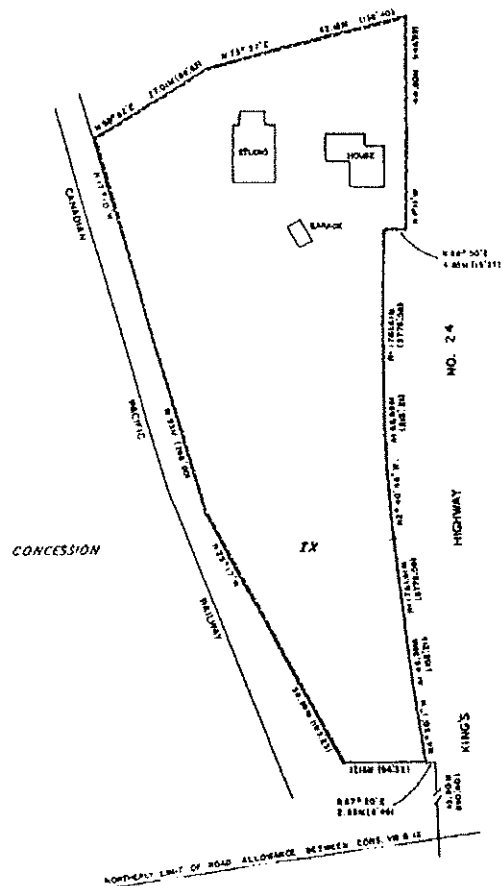
Harry Griffin

CLEAR

SEE PART 47-SCHEDULE 'B'
SCALE: 1:750

SECTION 20.1.18

PART OF LOT 1
CONCESSION IX, E.G.R.
TOWNSHIP OF NORTH DUMFRIES



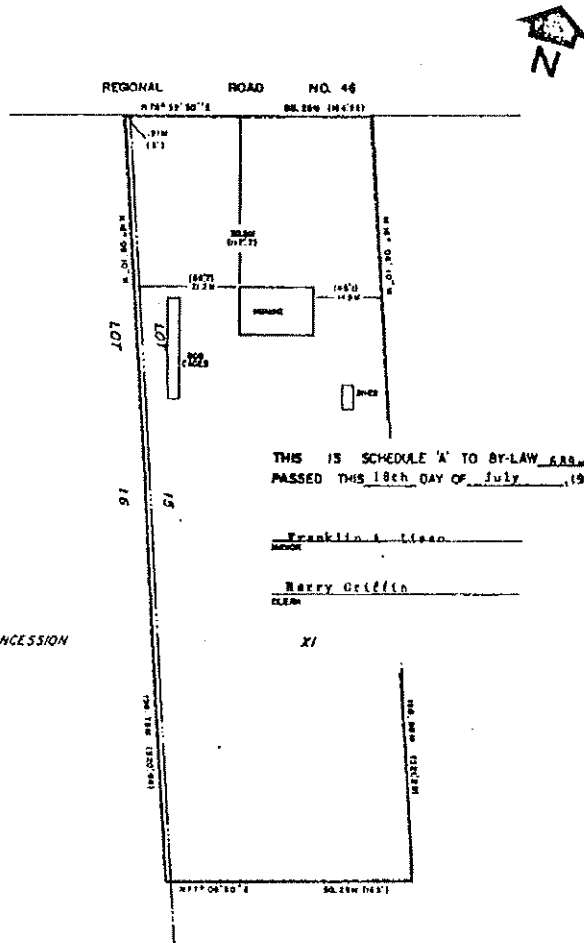
NOTE: APPROXIMATE IMPERIAL EQUIVALENTS SHOWN IN BRACKETS.
THIS IS SCHEDULE 'A' TO BY-LAW 689-83,
PASSED THIS 18th DAY OF July, 1983.

Franklin A. Liso
MAYOR
Harry Griffin
CLERK

SECTION 20.1.19

SEE PARTS 76 & 77-SCHEDULE 'B'
SCALE: 1:750

PART OF LOT 15 & 16
CONCESSION XI
TOWNSHIP OF NORTH DUMFRIES

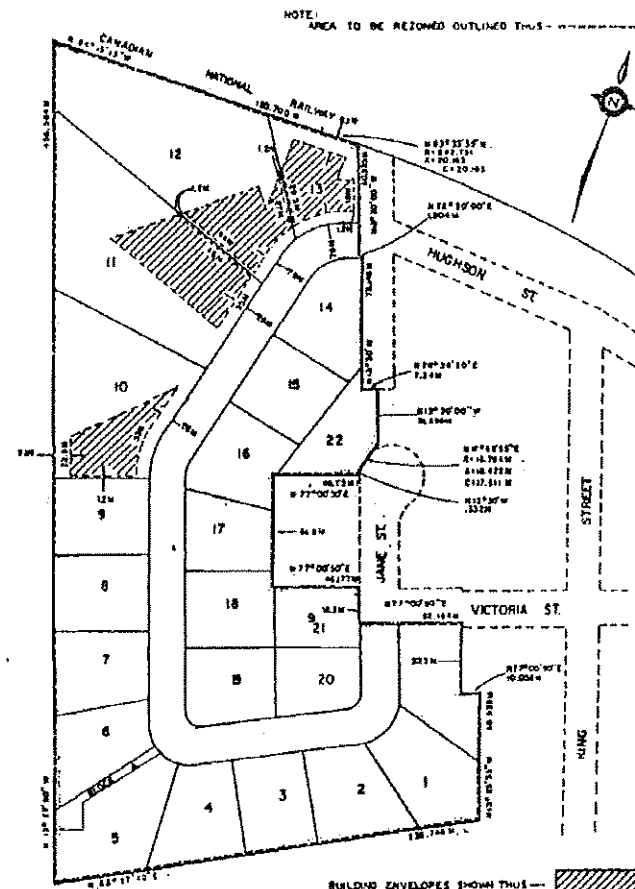


THIS IS SCHEDULE 'A' TO BY-LAW 688-83,
PASSED THIS 18th DAY OF July, 1983.

Franklin A. Liso
MAYOR
Harry Griffin
CLERK

NOTE: APPROXIMATE IMPERIAL EQUIVALENTS SHOWN IN BRACKETS.

LOTS 1 & 2 N. OF HUGHSON ST., W. OF JANE ST.
LOTS 1 TO 6 & PART OF LOT 7, W. OF JANE ST.
PART OF JANE ST., R.P. 608
PART LOT 4, CONCESSION 7 &
PART OF HUGHSON & VICTORIA STREETS
TOWNSHIP OF NORTH DUMFRIES



THIS IS SCHEDULE 'A' TO BY-LAW 763-84,
PASSED THIS 20th DAY OF August, 1984.

Franklin A. Liso
MAYOR
Harry Griffin
CLERK

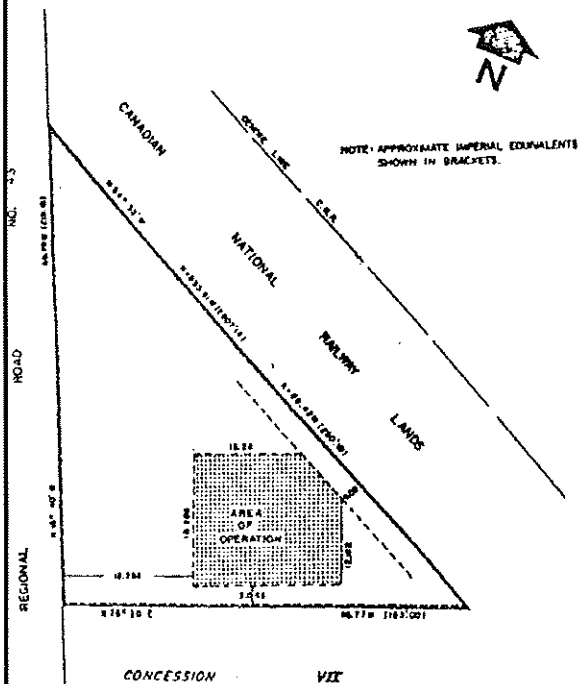
SCALE: 1:2000

SECTION 20.1.21

SECTION 20.1.20

SEE PART 2-SCHEDULE 'B'

PART OF LOT 3
CONCESSION VII
TOWNSHIP OF NORTH DUMFRIES



THIS IS SCHEDULE 'A' TO BY-LAW 763-84,
PASSED THIS 20th DAY OF AUGUST, 1984.

Franklin A. Lissé

WATERS

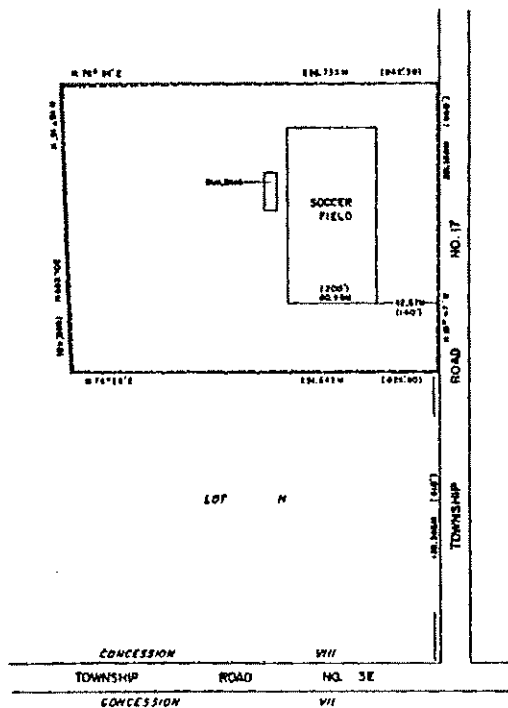
Harry Griffin

CLERK

SCALE: 1:500
SEE PART 2 - SCHEDULE 'B'

SECTION 20.1.22

PART OF LOT H
CONCESSION VIII
TOWNSHIP OF NORTH DUMFRIES
BEVERLY SECTION



NOTE: APPROXIMATE IMPERIAL EQUIVALENTS SHOWN IN BRACKETS.
THIS IS SCHEDULE 'A' TO BY-LAW 689-83,
PASSED THIS 18th DAY OF JULY, 1983.

Franklin A. Lissé

WATERS

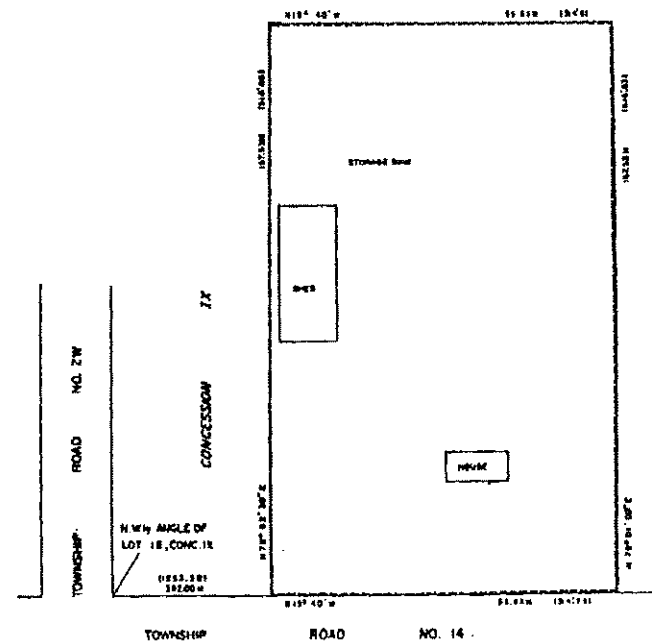
Harry Griffin

CLERK

SCALE: 1:2500
SEE PART 109 - SCHEDULE 'B'

SECTION 20.1.23

PART OF LOT 18
CONCESSION IX
TOWNSHIP OF NORTH DUMFRIES



NOTE: APPROXIMATE IMPERIAL EQUIVALENTS SHOWN IN BRACKETS.

THIS IS SCHEDULE 'A' TO BY-LAW 689-83,
PASSED THIS 18th DAY OF JULY, 1983.

Franklin A. Lissé

WATERS

Harry Griffin

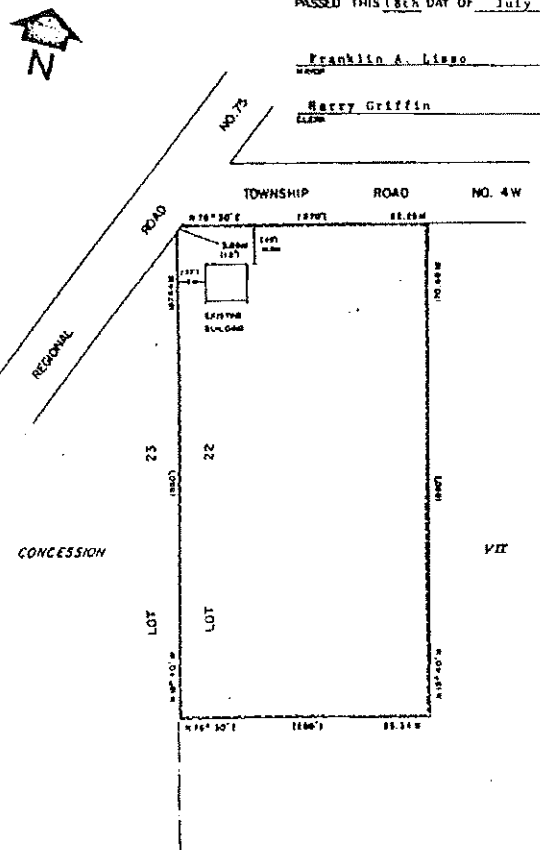
CLERK

SEE PART 52 - SCHEDULE 'B'
SCALE: 1:1000

SECTION 20.1.24

PART OF LOT 22
CONCESSION VII
TOWNSHIP OF NORTH DUMFRIES

THIS IS SCHEDULE 'X' TO BY-LAW 689-83,
PASSED THIS 18th DAY OF July, 1983.




NOTE: APPROXIMATE IMPERIAL EQUIVALENTS SHOWN IN BRACKETS.

PART B-SCHEDULE 'B'
E-11250

SECTION 20.1.25

PART OF LOT 28
CONCESSION XII
TOWNSHIP OF NORTH DUMFRIES



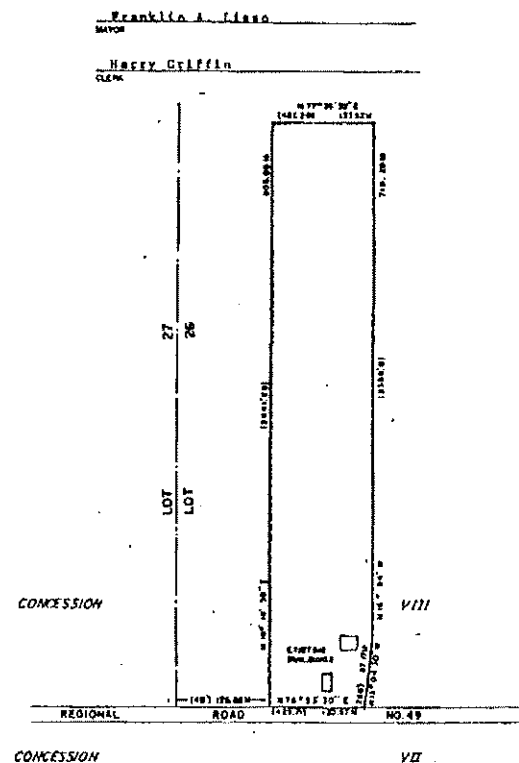
NOTE: APPROXIMATE IMPERIAL EQUIVALENTS SHOWN IN BRACKETS.

SEE PART 92-SCHEDULE 'B'
SCALE: 1:5000

SECTION 20.1.26

PART OF LOT 26
CONCESSION VIII
TOWNSHIP OF NORTH DUMFRIES

THIS IS SCHEDULE 'A' TO BY-LAW 689-83,
PASSED THIS 18th DAY OF July, 1983.



NOTE: APPROXIMATE IMPERIAL EQUIVALENTS SHOWN IN BRACKETS.

SEE PART 37-SCHEDULE 'B'
SCALE: 1:5000

SECTION 20.1.27

PART OF LOT 11
CONCESSION VIII
TOWNSHIP OF NORTH DUMFRIES
BEVERLY SECTION

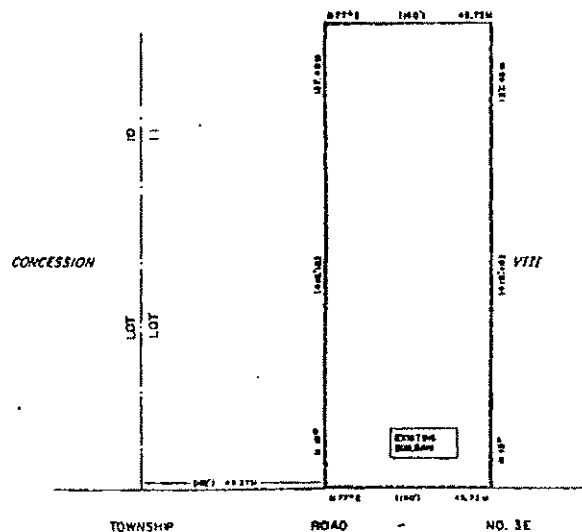
THIS IS SCHEDULE 'A' TO BY-LAW 689-83,
PASSED THIS 8th DAY OF July, 1983.

Franklin A. Lisco

MAJOR

Harry Griffin

CLERK



CONCESSION

VII

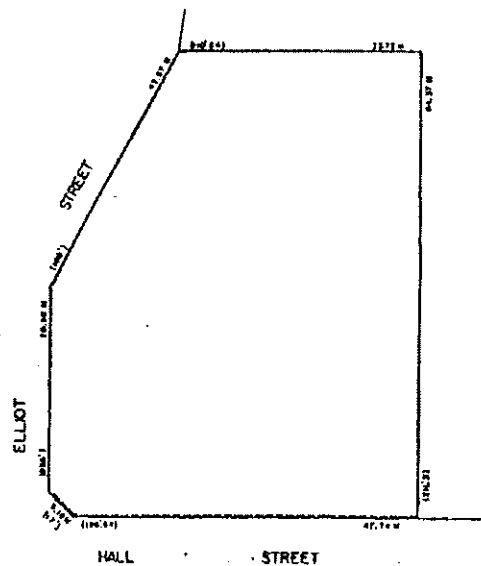
NOTE: APPROXIMATE IMPERIAL EQUIVALENTS SHOWN IN BRACKETS.

SEE PART 114-SCHEDULE 'B'
SCALE: 1:1000

SECTION 20.1.28

SEE PART 139-SCHEDULE 'B'
SCALE: 1:500

LOTS 11, 12, 13 & 19
REGISTERED PLAN NO. 679
TOWNSHIP OF NORTH DUMFRIES
(FORMER VILLAGE OF AYR)



NOTE: APPROXIMATE IMPERIAL EQUIVALENTS SHOWN IN BRACKETS.

THIS IS SCHEDULE 'A' TO BY-LAW 689-83,
PASSED THIS 18th DAY OF July, 1983.

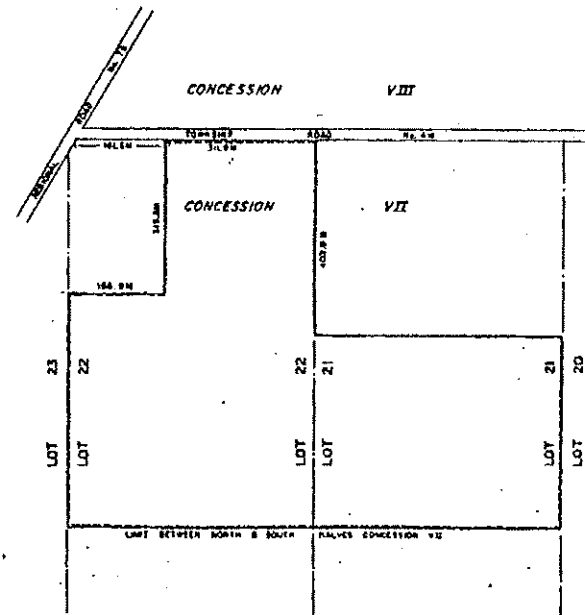
Franklin A. Lisco

MAJOR

Harry Griffin

CLERK

PART OF LOTS 21 & 22
CONCESSION VII
TOWNSHIP OF NORTH DUMFRIES



THIS IS SCHEDULE 'A' TO BY-LAW 1217-90,
PASSED THIS 29th DAY OF JANUARY, 1990.

J. MARTENS

CLERK

M. BOSETTI

CLERK

SECTION 20.1.29

SEE PART 12 & 13-SCHEDULE 'B'
SCALE: 1:7500

SECTION 20.1.30

PART OF LOTS 14 & 15
CONCESSION IX
TOWNSHIP OF NORTH DUMFRIES

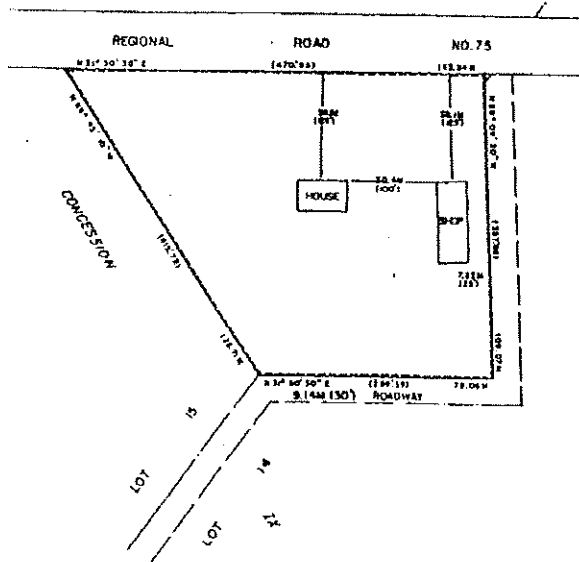
THIS IS SCHEDULE 'A' TO BY-LAW 689-83,
PASSED THIS 18th DAY OF July, 1983.

Franklin A. Lingo

MAYOR

Harry Griffin

CLERK



NOTE: APPROXIMATE IMPERIAL EQUIVALENTS SHOWN IN BRACKETS.

PART OF LOT 1
CONCESSION VIII
TOWNSHIP OF NORTH DUMFRIES
BEVERLY SECTION

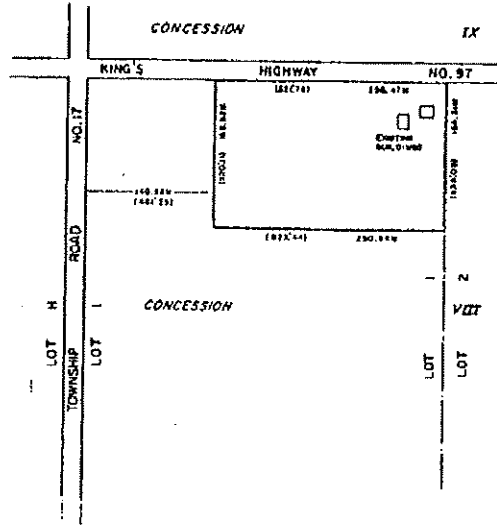
THIS IS SCHEDULE 'A' TO BY-LAW 689-83,
PASSED THIS 18th DAY OF July, 1983.

Franklin A. Lingo

MAYOR

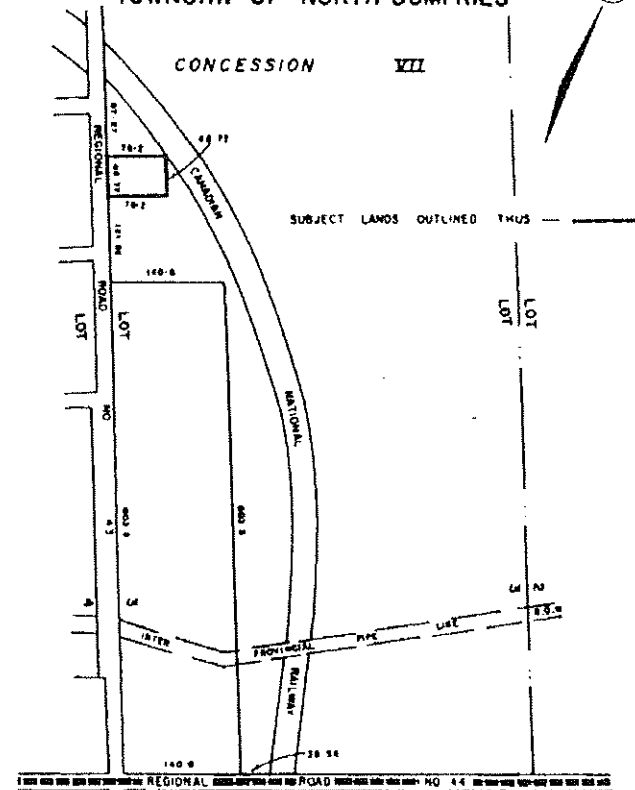
Harry Griffin

CLERK



NOTE: APPROXIMATE IMPERIAL EQUIVALENTS SHOWN IN BRACKETS.

PART OF LOT 3
CONCESSION VII
TOWNSHIP OF NORTH DUMFRIES



TOWNSHIP OF SOUTH DUMFRIES
THIS IS SCHEDULE 'A' TO BY-LAW 1085-88,
PASSED THIS 22nd DAY OF AUGUST, 1988.

J. MARTENS

MAYOR

H. GRIFFIN

CLERK

PART 51- SCHEDULE 'B'
11-1250

SECTION 20.1.31 SEE PART 115- SCHEDULE 'B'
SCALE: 1:4000

SECTION 20.1.32 SEE PART 2 - SCHEDULE 'B'

SECTION 20.1.33

Schedules 'A' and 'B' to By-law No. 3362-22
PT LT H CON 8 BEVERLY AS IN WS607662

PART OF LOT 25 & 26
CONCESSION VII
TOWNSHIP OF NORTH DUMFRIES

THIS IS SCHEDULE 'A' TO BY-LAW 889-83,
PASSED THIS 18th DAY OF JULY, 1983.

PART OF LOT 1 E.G.R.
CONCESSION VII
TOWNSHIP OF NORTH DUMFRIES

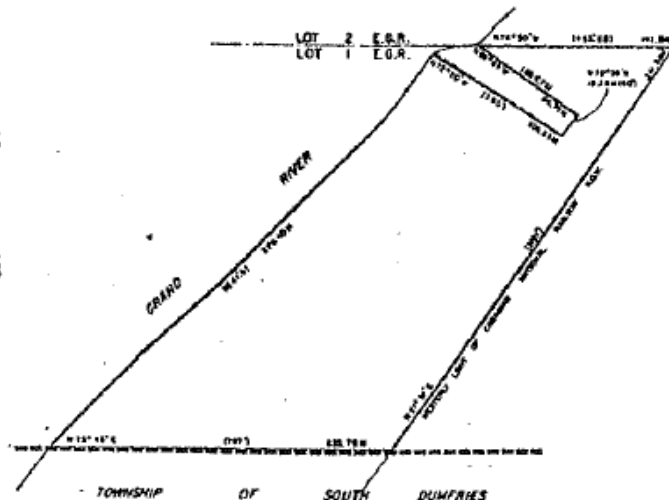
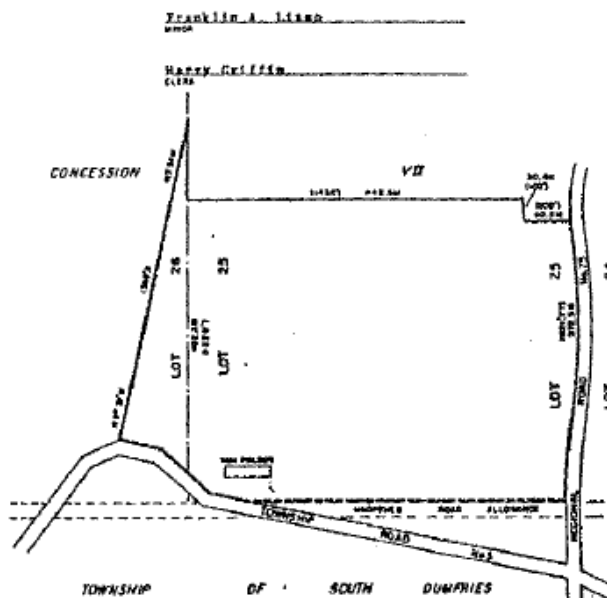
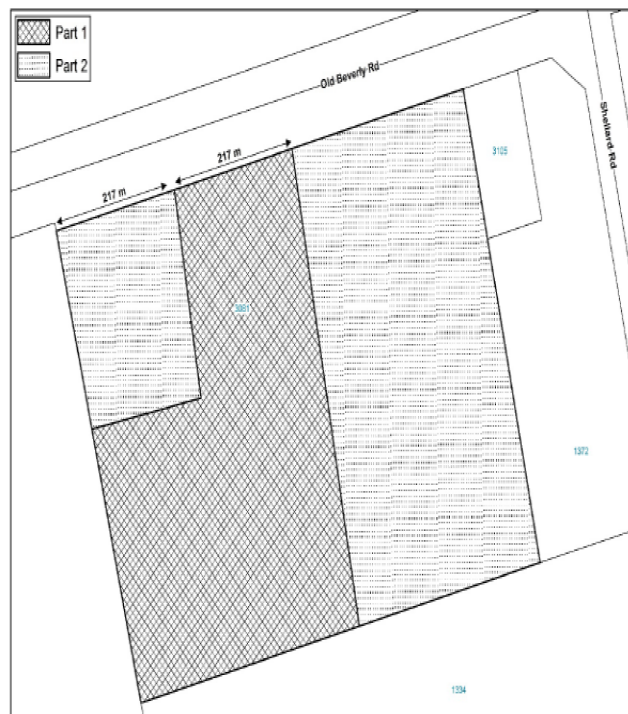
THIS IS SCHEDULE 'A' TO BY-LAW 889-83,
PASSED THIS 18th DAY OF JULY, 1983.

Franklin A. Lisco
OWNER

HARRY GRIFFIN
CLERK

Franklin A. Lisco
OWNER

HARRY GRIFFIN
CLERK



NOTE: APPROXIMATE IMPERIAL EQUIVALENTS SHOWN IN BRACKETS.

NOTE: APPROXIMATE IMPERIAL EQUIVALENTS SHOWN IN BRACKETS.

Part 1 : Change to Zone 1 - Z.1 (Agriculture) with exemption 20.1.34

Part 2 : Change to Zone 1 - Z.1 (Agriculture)

This is an excerpt of Schedule 'A' and Part 115 of Schedule 'B' forming part of By-law 3362-22 passed by Council this 7th day of November 2022.

Section 20.1.34 of Schedule 'A' and Part 115 of Schedule 'B' as hereby amended.

SEE PARTS 14 & 15 - SCHEDULE 'B'
SCALE: 1:5000

SECTION 20.1.35

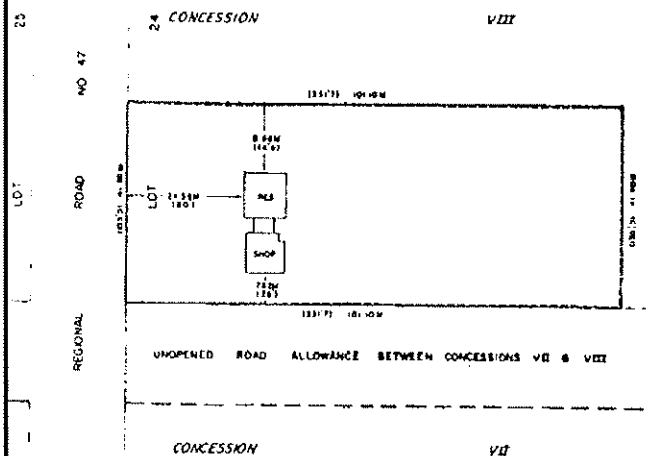
SEE PART 5 - SCHEDULE 'B'
SCALE: 1:2500

SECTION 20.1.36

PART OF LOT 24
CONCESSION VIII
TOWNSHIP OF NORTH DUMFRIES

THIS IS SCHEDULE 'A' TO BY-LAW 689-83,
PASSED THIS 18th DAY OF July, 1983.

Franklin A. Llado
Mayor
Harry Griffin
Clerk



NOTE APPROXIMATE IMPERIAL EQUIVALENTS SHOWN IN BRACKETS

SEE PART 36 - SCHEDULE 'B'
SCALE 1:750

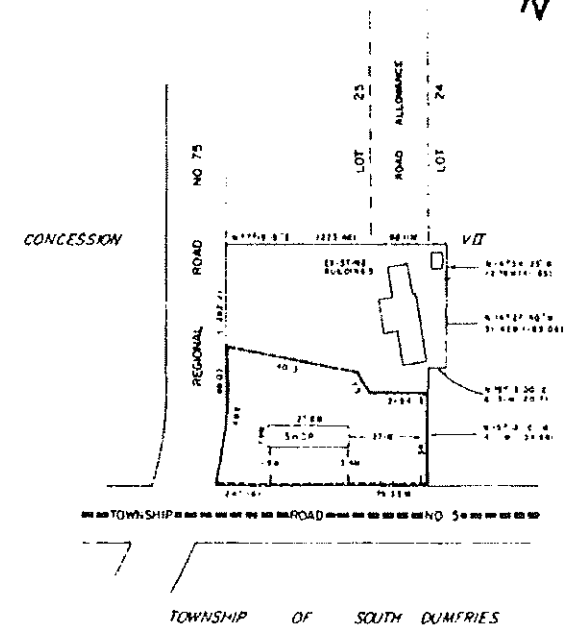
SECTION 201.37

PART OF LOTS 24 & 25
CONCESSION VII
TOWNSHIP OF NORTH DUMFRIES



**Exemption 20.1.38
Repealed and replaced
with Exemption 20.1.206
(By-law No. 1844-00)**

PART OF LOTS 24 & 25
CONCESSION VII
TOWNSHIP OF NORTH DUMFRIES



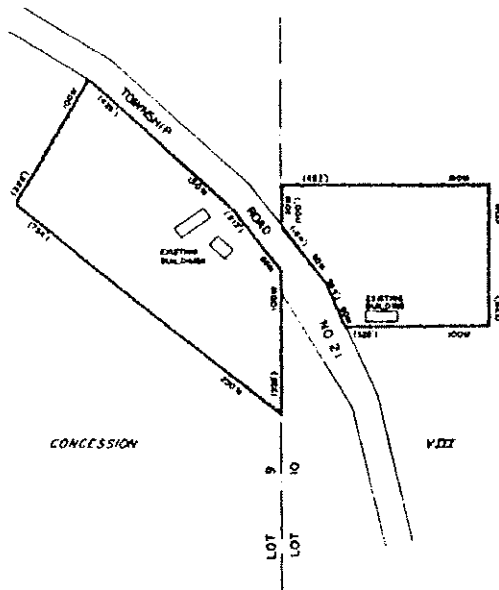
SUBJECT LANDS OUTLINE THIS
NOTE APPROXIMATE IMPERIAL EQUIVALENTS SHOWN IN BRACKETS
THIS IS SCHEDULE 'A' TO BY-LAW 947-87,
PASSED THIS 28th DAY OF JANUARY, 1987

J. VARTENS
Mayor
H. GRIFFIN
Clerk

SCALE 1:1250
SEE PART 14 - SCHEDULE 'B'

SECTION 201.39

PART OF LOTS 9 & 10
CONCESSION VIII
TOWNSHIP OF NORTH DUMFRIES
BEVERLY SECTION



REMOVED BY BY-LAW 1070-88

NOTE APPROXIMATE IMPERIAL EQUIVALENTS SHOWN IN BRACKETS
ALL DIMENSIONS ARE APPROXIMATE

THIS IS SCHEDULE 'A' TO BY-LAW 624-83,
PASSED THIS 14th DAY OF July, 1983.

Franklin A. Lissio
Mayor
Harry Griffin
Clerk

SCALE: 1:2500
SEE PARTS 103-114 - SCHEDULE 'B'

SECTION 20.1.40

PART OF LOT 1
CONCESSION VII
TOWNSHIP OF NORTH DUMFRIES
BEVERLY SECTION

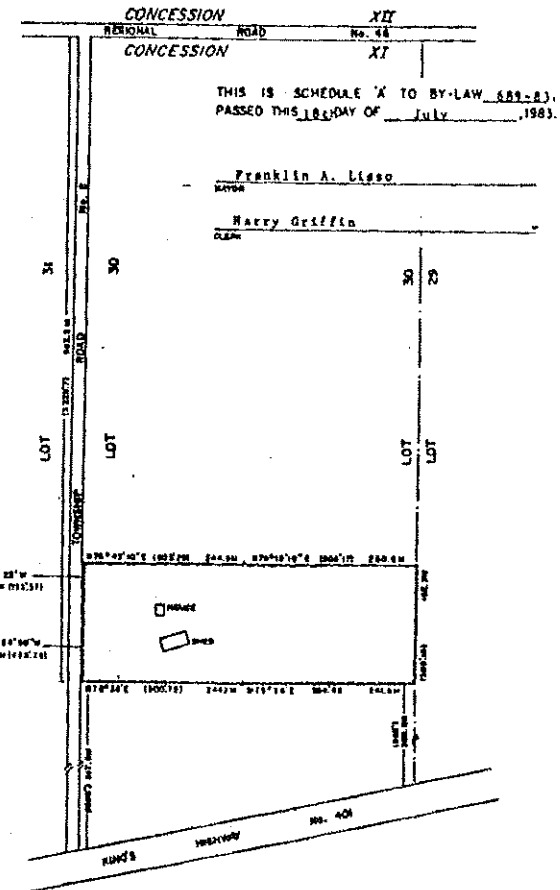
Exemption 20.1.41
Replaced with
Exemption 20.1.202

SEE PART 103 - SCHEDULE 'B'
SCALE: 1:1250

SECTION 20.1.41



PART OF LOT 30
CONCESSION XI
TOWNSHIP OF NORTH DUMFRIES



NOTE APPROXIMATE IMPERIAL EQUIVALENTS SHOWN IN BRACKETS.

SEE PART 84 - SCHEDULE 'B'
SCALE: 1:6000

SECTION 20.1.42

[illegible]

Section 20.1.43

Zone 2a to Zone 5 and replacement of 20.1.44

Hilltop Drive

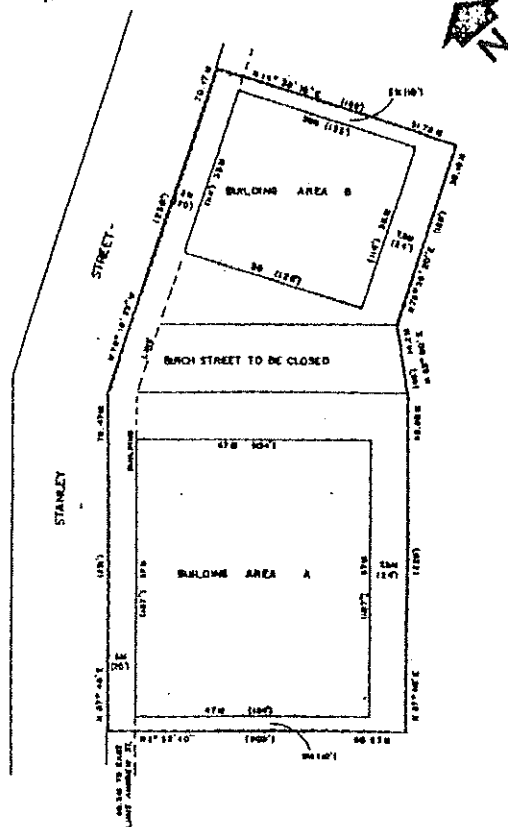
Sloan Street

SECTION 20.1.44

[illegible]

Section 20.1.45

PART OF LOTS 9 & 17
REGISTERED PLAN NO. 661
AND
PART OF BIRCH STREET
TOWNSHIP OF NORTH DUMFRIES
(FORMER VILLAGE OF AYR)



NOTE: APPROXIMATE IMPERIAL EQUIVALENTS SHOWN IN BRACKETS.

THIS IS SCHEDULE 'A' TO BY-LAW 689-83,
PASSED THIS 18th DAY OF July, 1983.

Franklin A. Lissner
DATE

Harry Griffin
CLERK

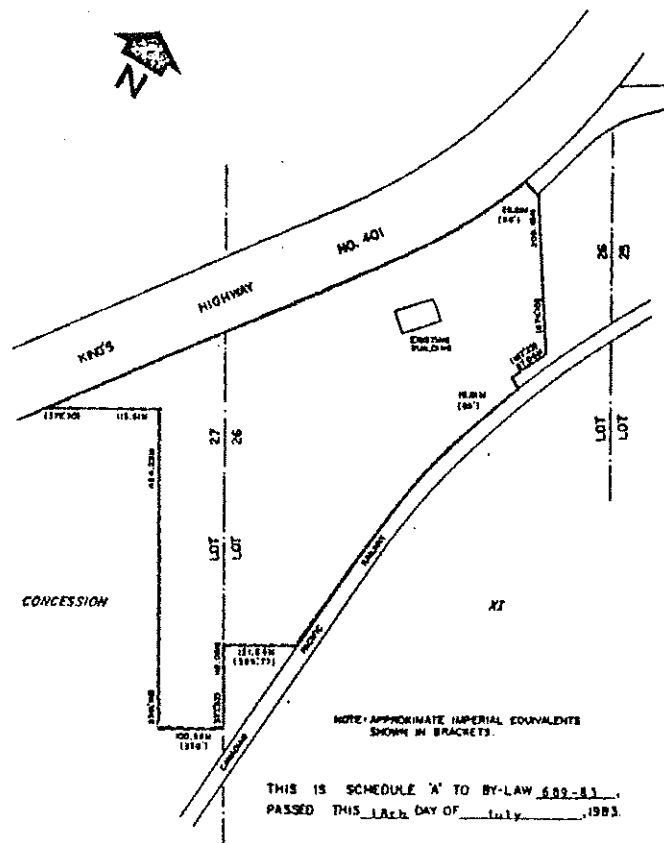
SCALE: 1:750

SEE PART B3-SCHEDULE 'B'

SECTION 20.1.46

SEE PART B2-SCHEDULE 'B'
SCALE: 1:5000

PART OF LOTS 26 & 27
CONCESSION XI
TOWNSHIP OF NORTH DUMFRIES



NOTE: APPROXIMATE IMPERIAL EQUIVALENTS
SHOWN IN BRACKETS.

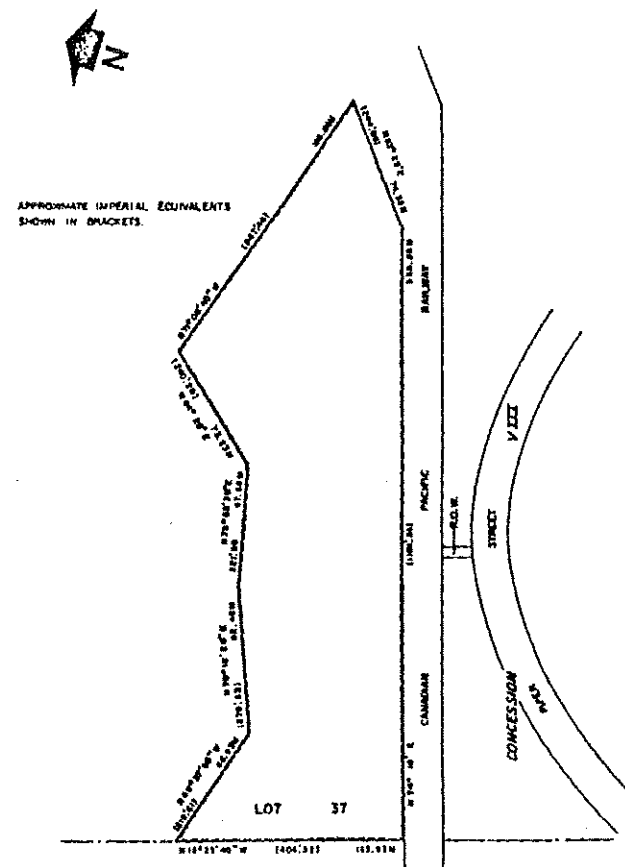
THIS IS SCHEDULE 'A' TO BY-LAW 689-83,
PASSED THIS 18th DAY OF July, 1983.

Franklin A. Lissner
DATE

Harry Griffin
CLERK

SECTION 20.1.47

PART OF LOT 37
CONCESSION VIII
TOWNSHIP OF NORTH DUMFRIES



APPROXIMATE IMPERIAL EQUIVALENTS
SHOWN IN BRACKETS.

LOT 38
THIS IS SCHEDULE 'A' TO BY-LAW 689-83,
PASSED THIS 18th DAY OF July, 1983.

Franklin A. Lissner
DATE

Harry Griffin
CLERK

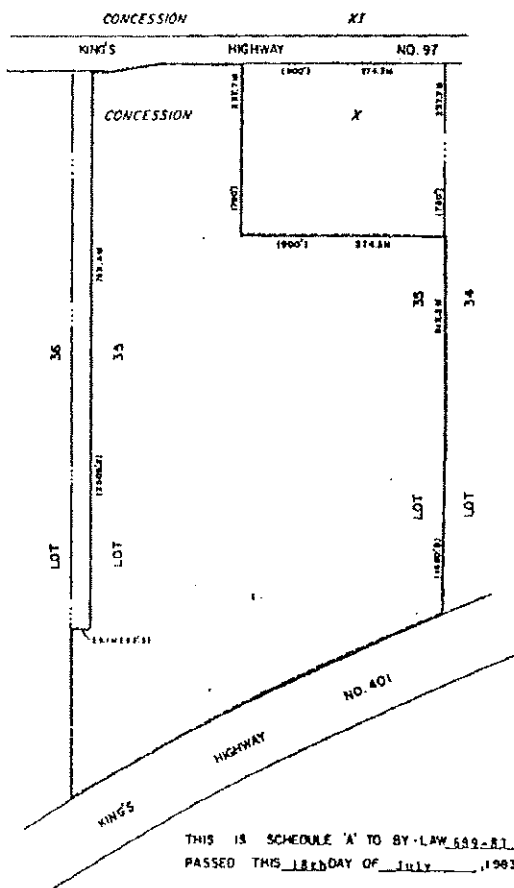
SCALE: 1:2000

SEE PART B3-SCHEDULE 'B'

SECTION 20.1.48

PART OF LOT 35
CONCESSION X
TOWNSHIP OF NORTH DUMFRIES

NOTE: APPROXIMATE IMPERIAL EQUIVALENTS SHOWN IN BRACKETS.



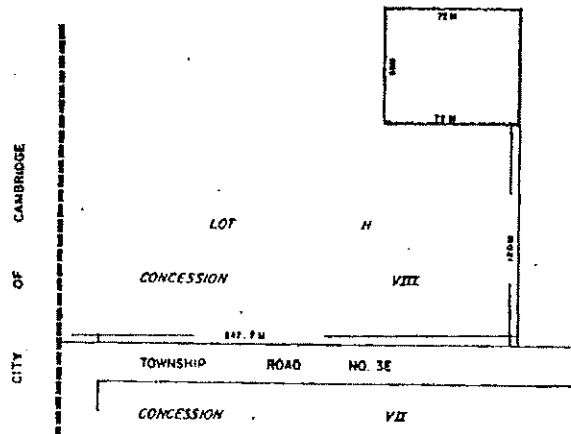
THIS IS SCHEDULE 'A' TO BY-LAW 689-83,
PASSED THIS 18th DAY OF July, 1983.

Franklin A. Lissio
Mayor
Harry Griffin
Clerk

PART 73 - SCHEDULE 'B'
SCALE 1:5000

SECTION 20.1.49

PART OF LOT H
CONCESSION VIII
TOWNSHIP OF NORTH DUMFRIES
(BEVERLY SECTION)



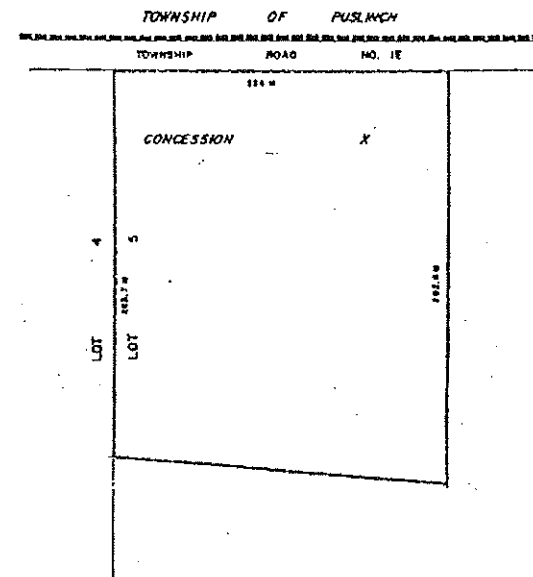
THIS IS SCHEDULE 'A' TO BY-LAW 689-83,
PASSED THIS 18th DAY OF July, 1983.

Franklin A. Lissio
Mayor
Harry Griffin
Clerk

SEE PART 109 - SCHEDULE 'B'
SCALE 1:2000

SECTION 20.1.50

PART OF LOT 5
CONCESSION X
TOWNSHIP OF NORTH DUMFRIES
(BEVERLY SECTION)



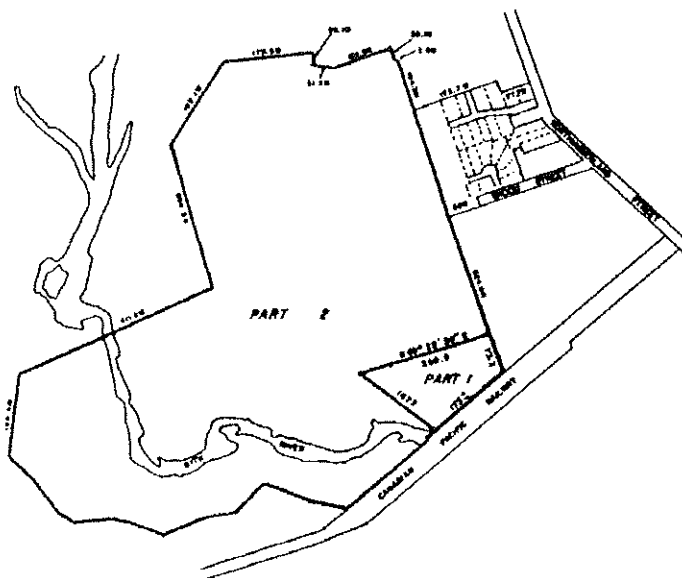
THIS IS SCHEDULE 'A' TO BY-LAW 689-83,
PASSED THIS 18th DAY OF July, 1983.

Franklin A. Lissio
Mayor
Harry Griffin
Clerk

SEE PART 135 - SCHEDULE 'B'
SCALE 1:2500

SECTION 20.1.51

PART OF LOTS 36 & 37
CONCESSION VIII
TOWNSHIP OF NORTH DUMFRIES



THIS IS SCHEDULE 'A' TO BY-LAW 873-86,
PASSED THIS 17TH DAY OF FEBRUARY, 1986.

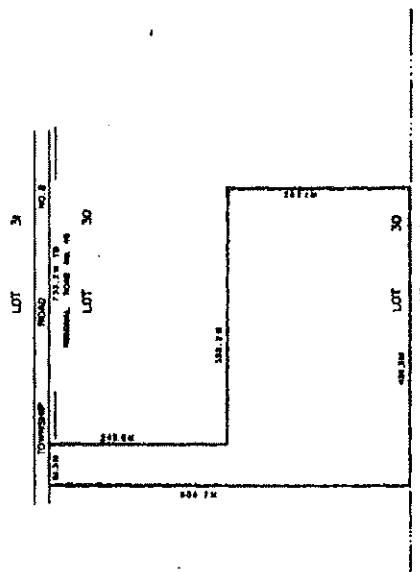
J. MARTENS

H. GRIFFIN

SEE PART 139 - SCHEDULE 'B'
SCALE - 1:1200

SECTION 20.1.52

PART OF LOT 30
CONCESSION XI
TOWNSHIP OF NORTH DUMFRIES



THIS IS SCHEDULE 'A' TO BY-LAW 689-83,
PASSED THIS 18th DAY OF July, 1983.

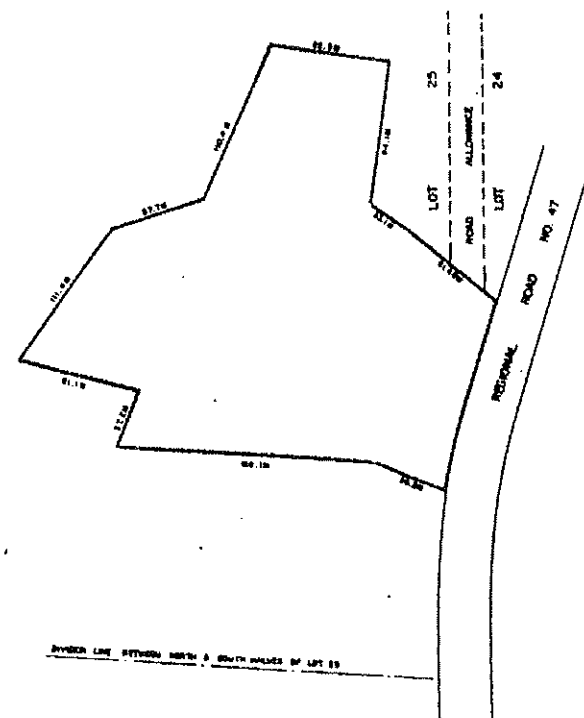
Franklin A. Linn

Harry Griffin

SEE PART 84 - SCHEDULE 'B'
SCALE - 1:5000

SECTION 20.1.53

PART OF LOTS 24 & 25
CONCESSION VIII
TOWNSHIP OF NORTH DUMFRIES



THIS IS SCHEDULE 'A' TO BY-LAW 482-83,
PASSED THIS 18th DAY OF July, 1983.

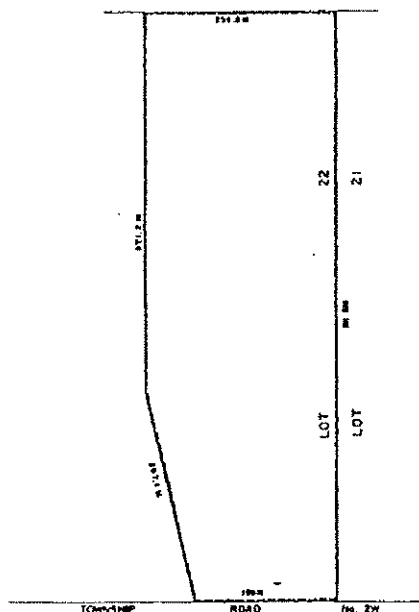
Franklin A. Linn

Harry Griffin

SEE PART 37 - SCHEDULE 'B'
SCALE - 1:4800

SECTION 20.1.54

PART OF LOT 22
CONCESSION X
TOWNSHIP OF NORTH DUMFRIES



THIS IS SCHEDULE 'A' TO BY-LAW 689-83,
PASSED THIS 18th DAY OF July, 1983.

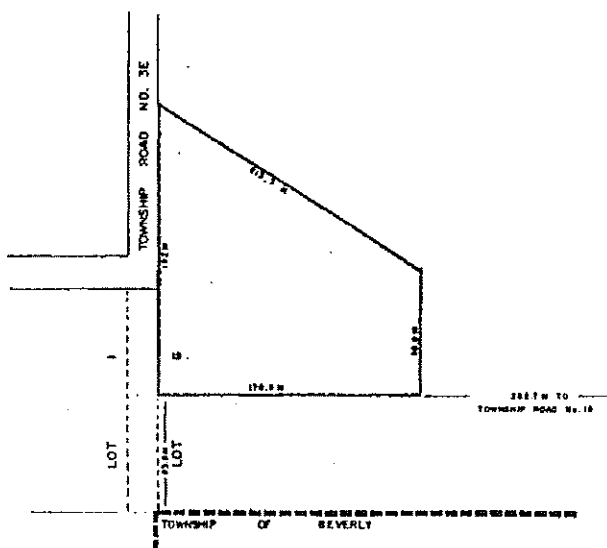
Franklin A. Lingo
MAYOR

Harry Griffin
CLERK

SEE PART 67-SCHEDULE 'B'
SCALE: 1:5000

SECTION 20.1.55

PART OF LOT G
CONCESSION VII
TOWNSHIP OF NORTH DUMFRIES
(BEVERLY SECTION)



THIS IS SCHEDULE 'A' TO BY-LAW 689-83,
PASSED THIS 18th DAY OF July, 1983.

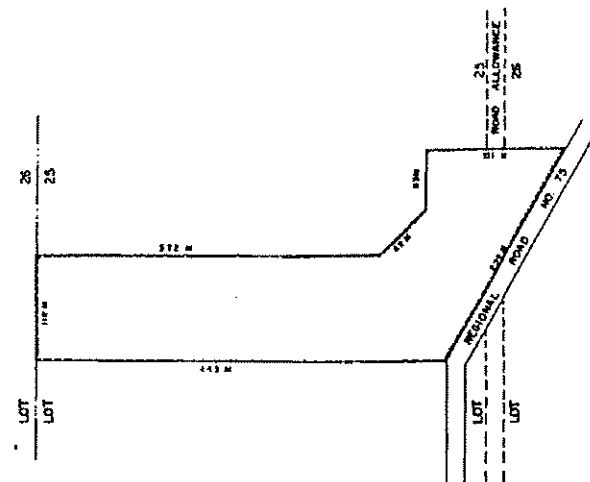
Franklin A. Lingo
MAYOR

Harry Griffin
CLERK

SEE PART 103-SCHEDULE 'B'
SCALE: 1:2500

SECTION 20.1.56

PART OF LOTS 24 & 25
CONCESSION VII
TOWNSHIP OF NORTH DUMFRIES



THIS IS SCHEDULE 'A' TO BY-LAW 689-83,
PASSED THIS 18th DAY OF July, 1983.

Franklin A. Lingo
MAYOR

Harry Griffin
CLERK

SEE PART 14-SCHEDULE 'B'
SCALE: 1:4000

SECTION 20.1.57

PART OF LOT 33
CONCESSION VII
TOWNSHIP OF NORTH DUMFRIES
(FORMER VILLAGE OF AYR)



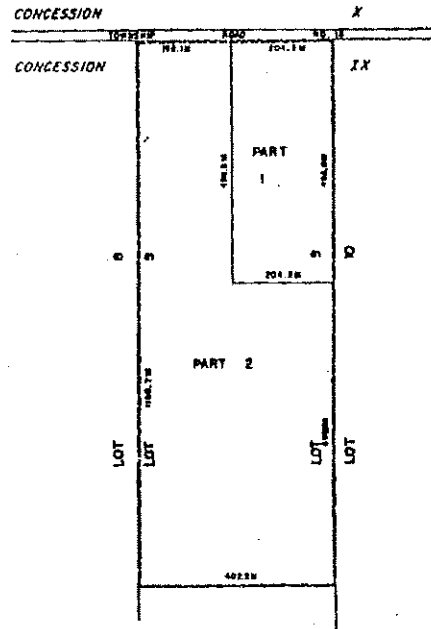
PART OF LOT 9
CONCESSION IX
TOWNSHIP OF NORTH DUMFRIES
(BEVERLY SECTION)



PART OF LOTS 15 & 16
CONCESSION IX
TOWNSHIP OF NORTH DUMFRIES



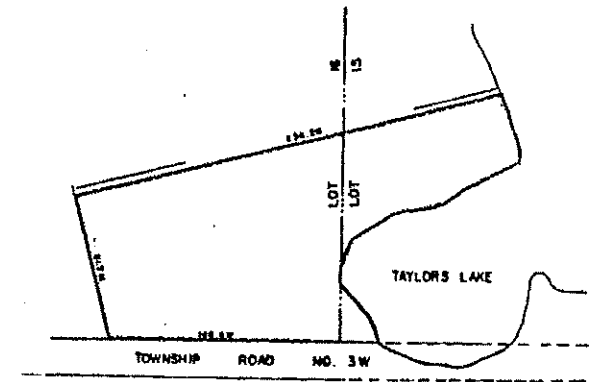
Deleted



THIS IS SCHEDULE 'X' TO BY-LAW 689-83
PASSED THIS 18th DAY OF July, 1983.

Franklin A. Lingo
Mayor

Harry Griffin
Clerk



THIS IS SCHEDULE 'A' TO BY-LAW 689-83
PASSED THIS 18th DAY OF July, 1983.

Franklin A. Lingo
Mayor

Harry Griffin
Clerk

SEE PART 139 - SCHEDULE 'B'
SCALE: 1:5000

SECTION 20.1.58

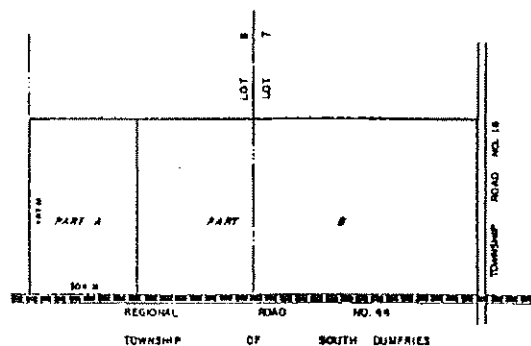
SEE PART 131 - SCHEDULE 'B'
SCALE: 1:7500

SECTION 20.1.59

SEE PART 51 - SCHEDULE 'B'
SCALE: 1:2000

SECTION 20.1.60

PART OF LOTS 7 & 8
CONCESSION VII
TOWNSHIP OF NORTH DUMFRIES



THIS IS SCHEDULE 'A' TO BY-LAW 689-83,
PASSED THIS 18th DAY OF July, 1983.

Franklin A. Lissio
Mayor

Harry Griffin
Clerk

SEE PART 4--SCHEDULE 'B'
SCALE: 1"=0,000'

SECTION 20.1.61

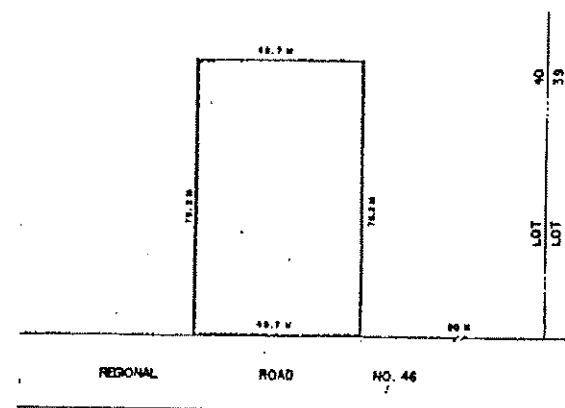
SEE PART 78--SCHEDULE 'B'
SCALE: 1"=2000'

SECTION 20.1.62

PART OF LOT 18
CONCESSION XI
TOWNSHIP OF NORTH DUMFRIES

Deleted
Replaced with
Exemption 20.1.201
(By-law 1803-99)

PART OF LOT 40
CONCESSION XII
TOWNSHIP OF NORTH DUMFRIES



THIS IS SCHEDULE 'A' TO BY-LAW 689-83,
PASSED THE 18th DAY OF July, 1983.

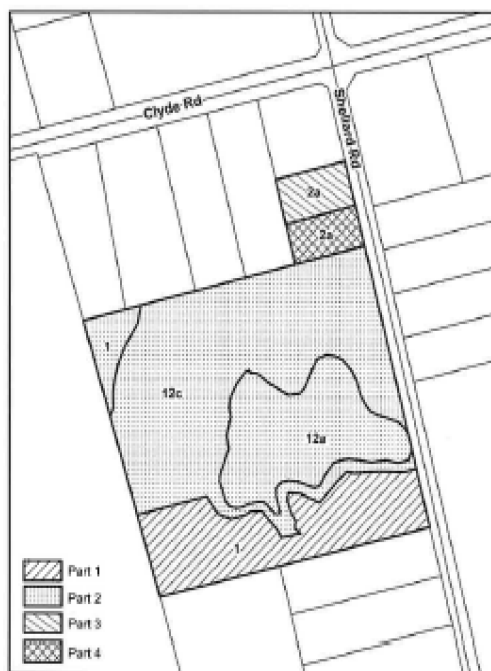
Franklin A. Lissio
Mayor





Harry Griffin
Clerk

SEE PART 94--SCHEDULE 'B'
SCALE: 1"=1000'

SECTION 20.1.63

Schedules 'A' and 'B' to By-law No. 3326-22
BEVERLY CON 9 PT LOT 1 AND RP 58R17578 PT 1



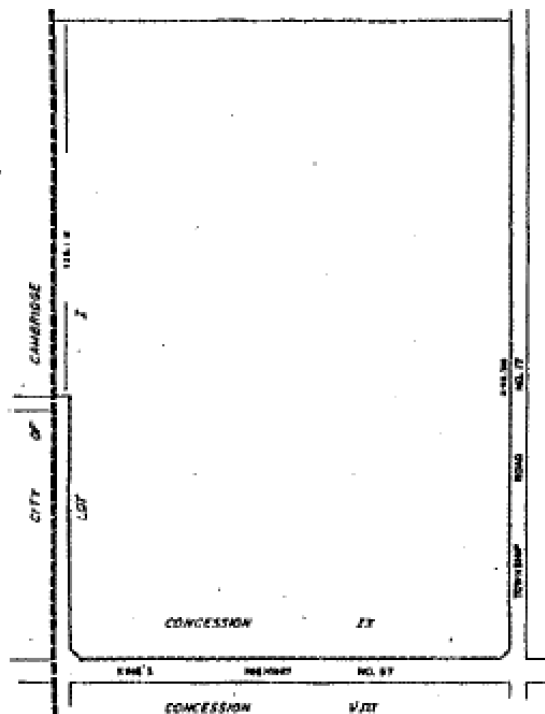
-  Part 1 : A minimum frontage of 65m, and a minimum area of 2.4ha
-  Part 2 : A minimum area of 8.0ha, subject to holding provision (h)
-  Part 3 : Change to Z.2A (Rural Residential)
-  Part 4 : Change to Z.2A (Rural Residential) and recognize existing accessory building

Section 20.1.64 of Schedule 'A'
and Part 127 of Schedule 'B' as
hereby amended.

SEE PART 121-SCHEDULE 'B'
SCALE = 1:5000

SECTION 20.1.65

PART OF LOT I
CONCESSION IX
TOWNSHIP OF NORTH DUMFRIES
(BEVERLY SECTION)



THIS IS SCHEDULE 'A' TO BY-LAW 689-83,
PASSED THIS 18th DAY OF July, 1983.

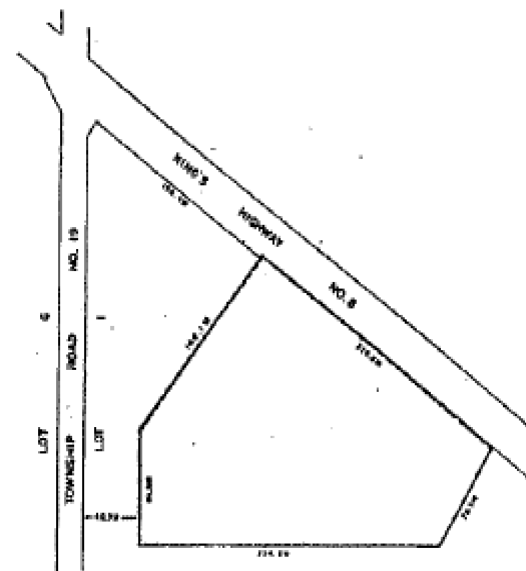
Franklin A. Linn
ALD

Nancy Griffin
ALD

SEE PART 103-SCHEDULE 'B'
SCALE = 1:2500

SECTION 20.1.66

PART OF LOT I
CONCESSION VII
TOWNSHIP OF NORTH DUMFRIES
BEVERLY SECTION

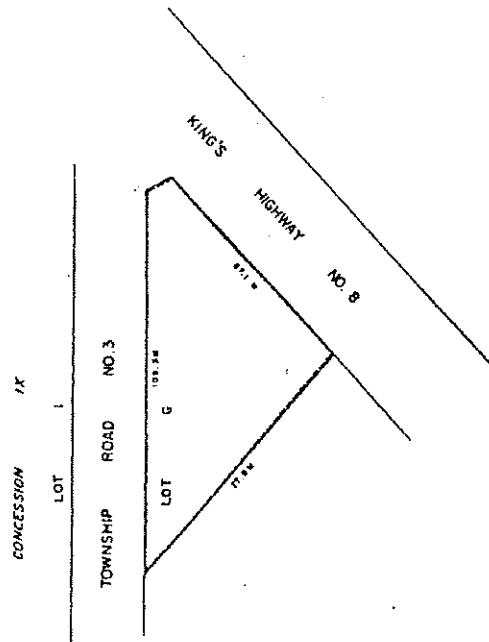


THIS IS SCHEDULE 'A' TO BY-LAW 689-83,
PASSED THIS 18th DAY OF July, 1983.

Franklin A. Linn
ALD

Nancy Griffin
ALD

PART OF LOT G
CONCESSION VII
TOWNSHIP OF NORTH DUMFRIES
BEVERLY SECTION



THIS IS SCHEDULE 'A' TO BY-LAW 689-83,
PASSED THIS 18th DAY OF July, 1983.

Franklin A. Liang
MAYOR

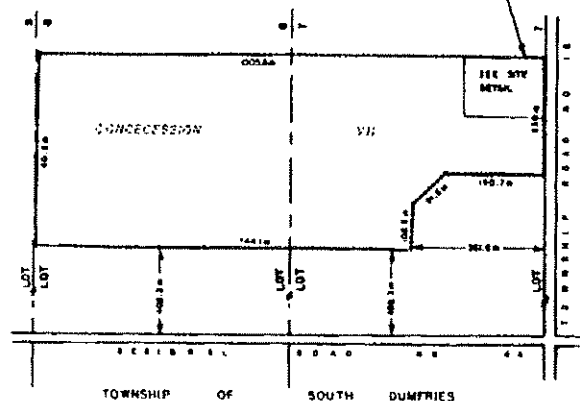
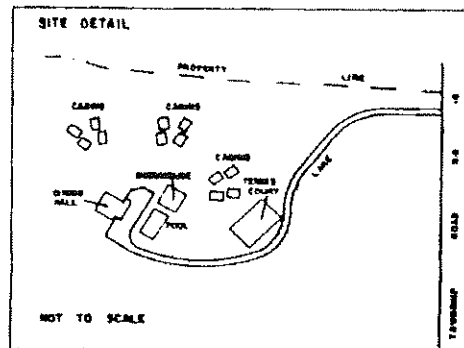
Harry Griffin
CLERK

PART 103 - SCHEDULE 'B'
SCALE 1:1000

SECTION 20.1.67

SEE PART 4 - SCHEDULE 9
SCALE 1:7500

PART OF LOTS 7 & 8
CONCESSION VII
TOWNSHIP OF NORTH DUMFRIES



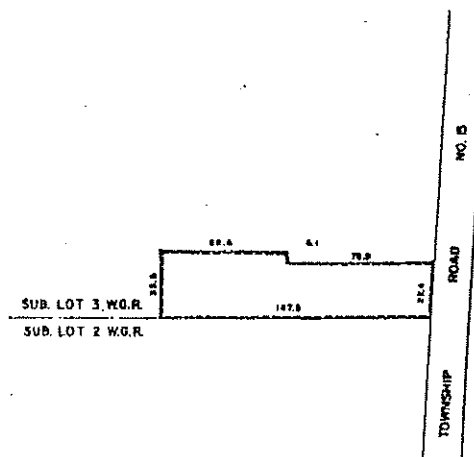
THIS IS SCHEDULE A TO BY-LAW 1051-84,
PASSED THIS 22nd DAY OF FEBRUARY, 1988.

WATERS

McDUGGON

SECTION 20.1.68

PART OF LOT 3 W.G.R.
CONCESSION VIII
TOWNSHIP OF NORTH DUMFRIES



THIS IS SCHEDULE 'A' TO BY-LAW 689-83,
PASSED THIS 18th DAY OF July, 1983.

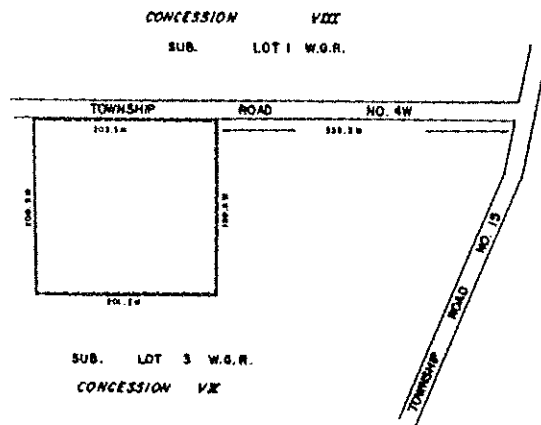
Franklin A. Liang
MAYOR

Harry Griffin
CLERK

SEE PART 31 - SCHEDULE 'B'
SCALE 1:2000

SECTION 20.1.69

PART OF LOT 3 W.G.R.
CONCESSION VII
TOWNSHIP OF NORTH DUMFRIES



THIS IS SCHEDULE 'A' TO BY-LAW 889-83,
PASSED THIS 18th DAY OF July, 1983.

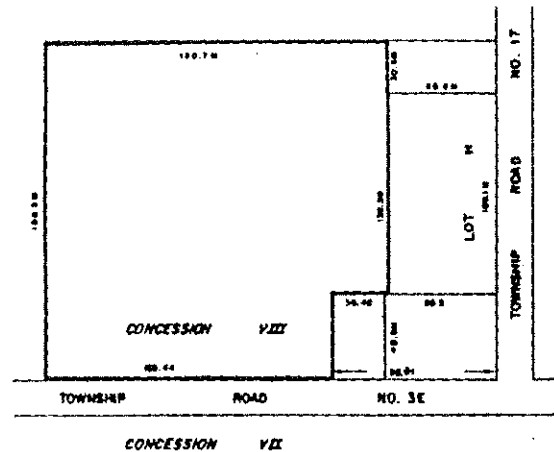
Franklin A. Liang

Harry Griffin

SEE PART 9 - SCHEDULE 'B'
SCALE: 1:4000

SECTION 20.1.70 SEE PART 109 - SCHEDULE 'B'
SCALE: 1:2000

PART OF LOT H
CONCESSION VIII
TOWNSHIP OF NORTH DUMFRIES
BEVERLY SECTION



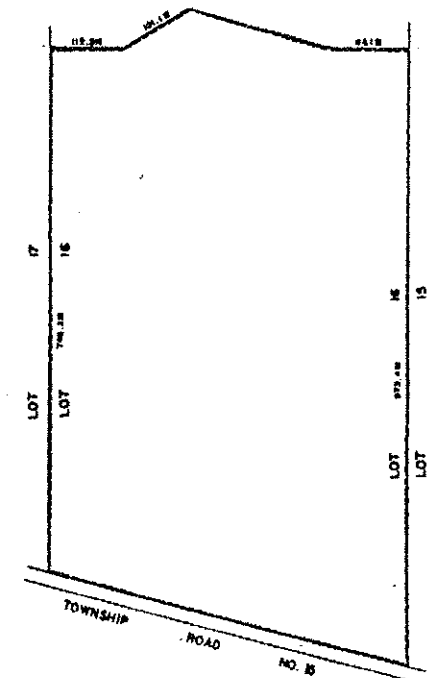
THIS IS SCHEDULE 'A' TO BY-LAW 920-86,
PASSED THIS 15th DAY OF SEPTEMBER, 1986.

J. MARTENS

H. GRIFFIN

SECTION 20.1.71 SEE PART 10 - SCHEDULE 'B'
SCALE: 1:8000

PART OF LOT 16
CONCESSION VII
TOWNSHIP OF NORTH DUMFRIES



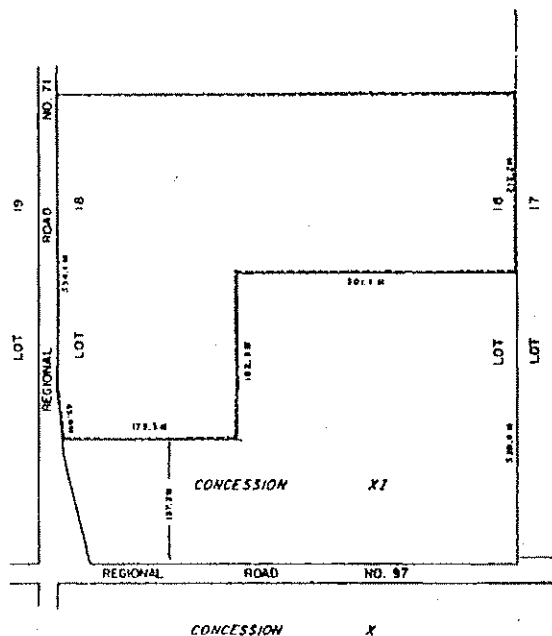
THIS IS SCHEDULE 'A' TO BY-LAW 889-83,
PASSED THIS 18th DAY OF July, 1983.

Franklin A. Liang

Harry Griffin

SECTION 20.1.72

PART OF LOT 18
CONCESSION XI
TOWNSHIP OF NORTH DUMFRIES

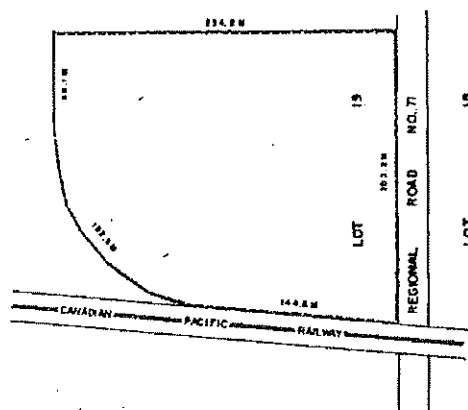


THIS IS SCHEDULE 'A' TO BY-LAW 689-83,
PASSED THIS 18th DAY OF July, 1983.

Franklin A. Lisso
MAYOR

Harry Griffin
CLERK

PART OF LOT 19
CONCESSION XI
TOWNSHIP OF NORTH DUMFRIES

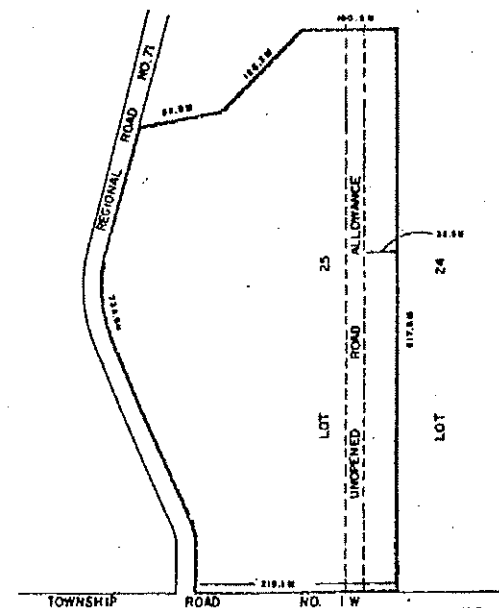


THIS IS SCHEDULE 'A' TO BY-LAW 689-83,
PASSED THIS 18th DAY OF July, 1983.

Franklin A. Lisso
MAYOR

Harry Griffin
CLERK

PART OF LOT 24 & 25
CONCESSION XII
TOWNSHIP OF NORTH DUMFRIES

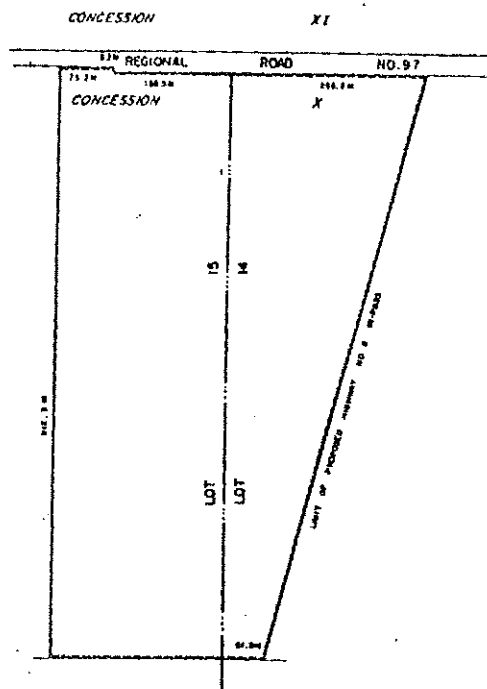


THIS IS SCHEDULE 'A' TO BY-LAW 689-83,
PASSED THIS 18th DAY OF July, 1983.

Franklin A. Lisso
MAYOR

Harry Griffin
CLERK

PART OF LOTS 14 & 15
CONCESSION X
TOWNSHIP OF NORTH DUMFRIES

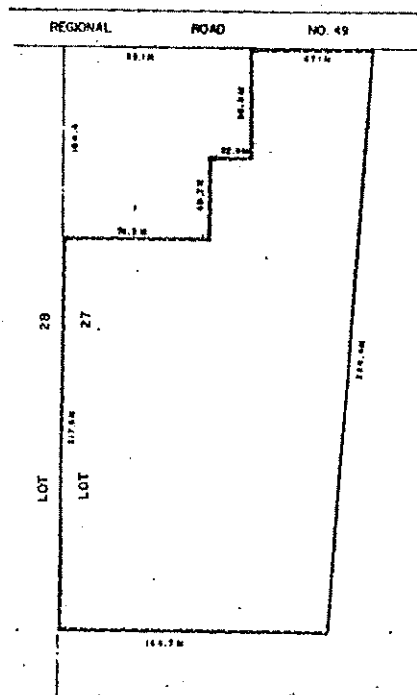


THIS IS SCHEDULE 'A' TO BY-LAW 689-82,
PASSED THIS 18th DAY OF July, 1983.

Franklin A. Liang
Mayor

Harry Griffin
Clerk

PART OF LOT 27
CONCESSION VII
TOWNSHIP OF NORTH DUMFRIES

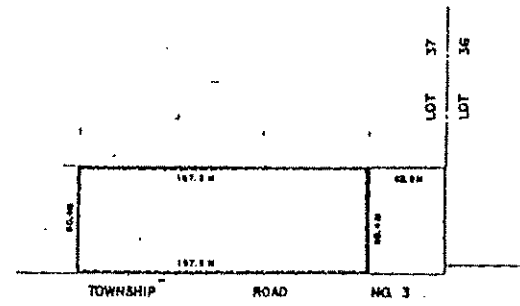


THIS IS SCHEDULE 'A' TO BY-LAW 689-83,
PASSED THIS 18th DAY OF July, 1983.

Franklin A. Liang
Mayor

Harry Griffin
Clerk

PART OF LOT 37
CONCESSION IX
TOWNSHIP OF NORTH DUMFRIES

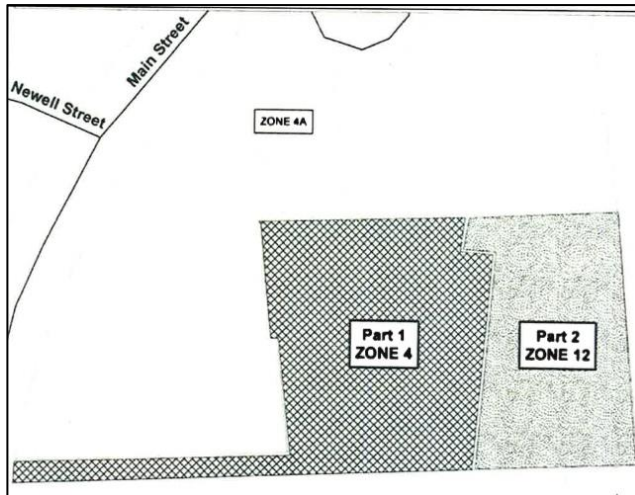


THIS IS SCHEDULE 'A' TO BY-LAW 689-83,
PASSED THIS 18th DAY OF July, 1983.

Franklin A. Liang
Mayor

Harry Griffin
Clerk

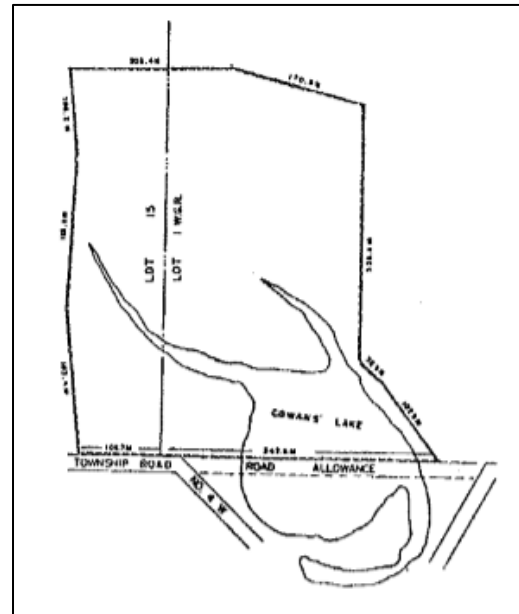
PART OF LOT 3
CONCESSION VIII
TOWNSHIP OF NORTH DUMFRIES



SEE PART 139 of Schedule B

Section 20.1.79

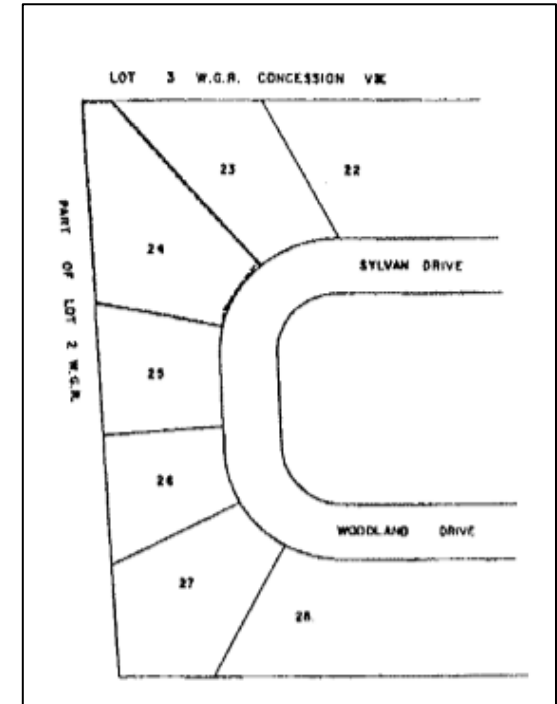
PART OF LOT 15 & LOT I W.G.R
CONCESSION viii
TOWNSHIP OF NORTH DUMFRIES



SEE PART 29 of Schedule 'B'

SECTION 20.1.80

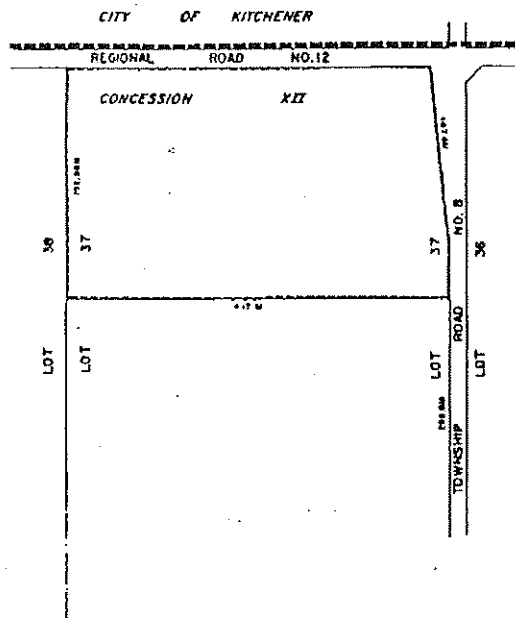
LOT 24
REGISTERED PLAN NO. 902
TOWNSHIP OF NORTH DUMFRIES



SEE PART 30 of Schedule B

Section 20.1.81

PART OF LOT 37
CONCESSION XII
TOWNSHIP OF NORTH DUMFRIES

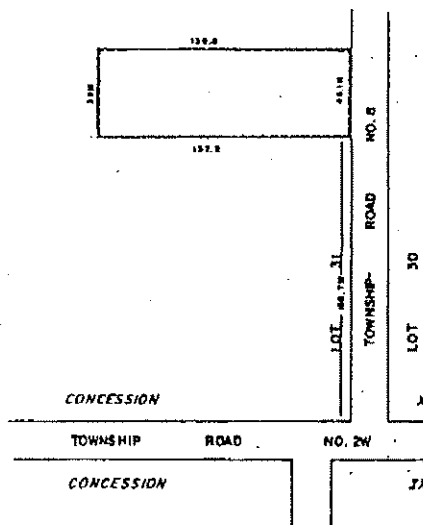


THIS IS SCHEDULE 'A' TO BY-LAW 689-83,
PASSED THIS 18th DAY OF July, 1983.

Franklin A. Lingo
WITNESSES

Harry Griffin
CLERK

PART OF LOT 31
CONCESSION X
TOWNSHIP OF NORTH DUMFRIES

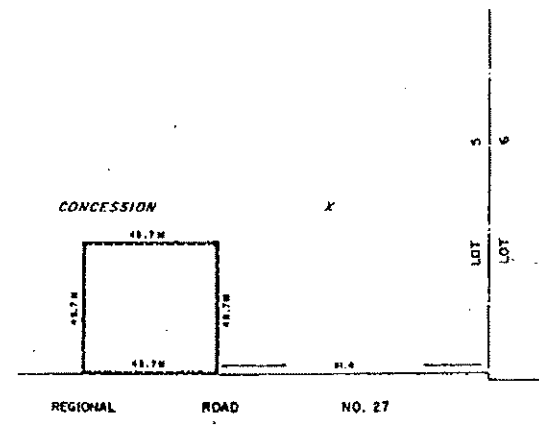


THIS IS SCHEDULE 'A' TO BY-LAW 689-83,
PASSED THIS 18th DAY OF July, 1983.

Franklin A. Lingo
WITNESSES

Harry Griffin
CLERK

PART OF LOT 5
CONCESSION X
TOWNSHIP OF NORTH DUMFRIES
(BEVERLY SECTION)

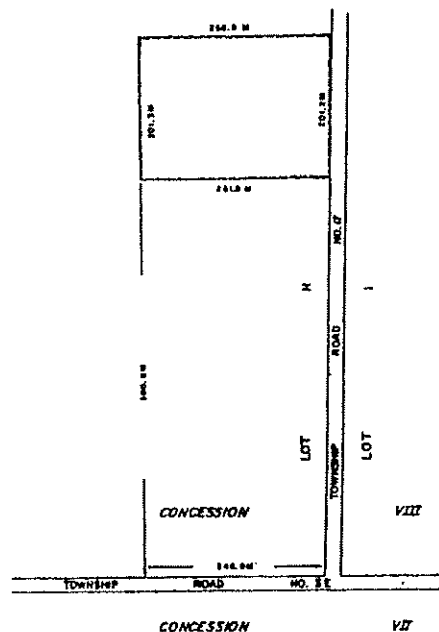


THIS IS SCHEDULE 'A' TO BY-LAW 689-83,
PASSED THIS 18th DAY OF July, 1983.

Franklin A. Lingo
WITNESSES

Harry Griffin
CLERK

PART OF LOT H
CONCESSION VIII
TOWNSHIP OF NORTH DUMFRIES



THIS IS SCHEDULE 'A' TO BY-LAW 689-83,
PASSED THIS 18th DAY OF July, 1983.

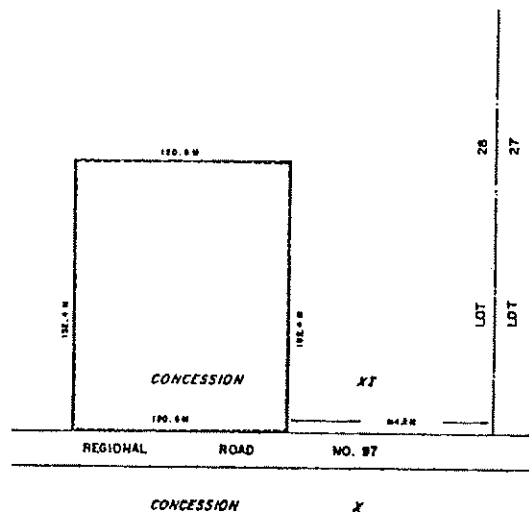
Franklin A. Lingo
Clerk

Harry Griffin
Clerk

SEE PART 109 - SCHEDULE 'B'
SCALE - 1:5000

SECTION 20.1.88

PART OF LOT 28
CONCESSION XI
TOWNSHIP OF NORTH DUMFRIES



THIS IS SCHEDULE 'A' TO BY-LAW 689-83,
PASSED THIS 18th DAY OF July, 1983.

Franklin A. Lingo
Clerk

Harry Griffin
Clerk

SEE PART 83 - SCHEDULE 'B'
SCALE - 1:2000

SECTION 20.1.89

PART OF LOT 1
CONCESSION X
TOWNSHIP OF NORTH DUMFRIES
(BEVERLY SECTION)

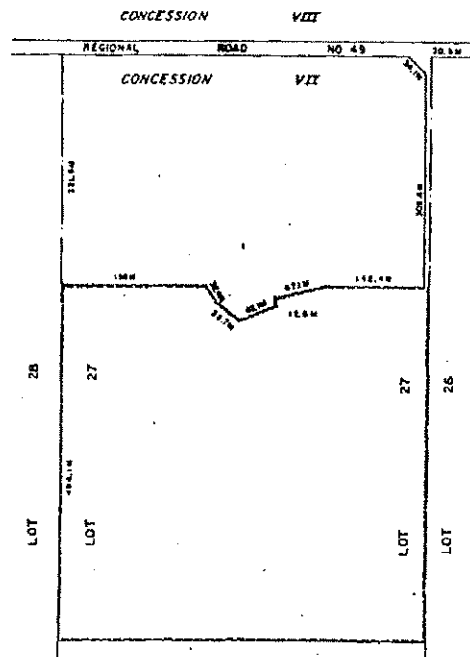


DELETED AND
REPLACED WITH
EXEMPTION 20.1.211

SEE PART 133 - SCHEDULE 'B'
SCALE - 1:4000

SECTION 20.1.90

PART OF LOT 27
CONCESSION VII
TOWNSHIP OF NORTH DUMFRIES

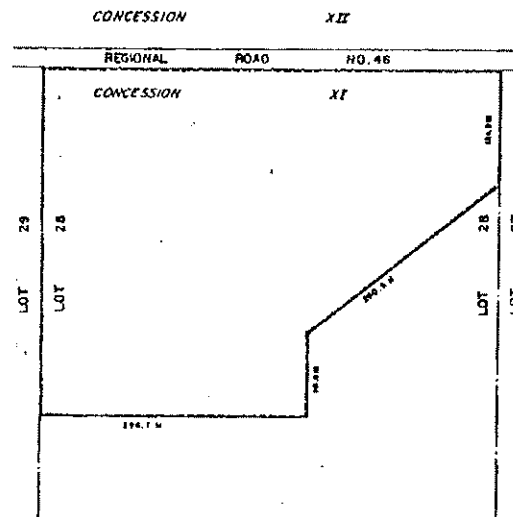


THIS IS SCHEDULE 'A' TO BY-LAW 680-83,
PASSED THIS 18th DAY OF July, 1983.

MAYOR Franklin A. Lismo

CLERK Harry Griffin

PART OF LOT 28
CONCESSION XI
TOWNSHIP OF NORTH DUMFRIES

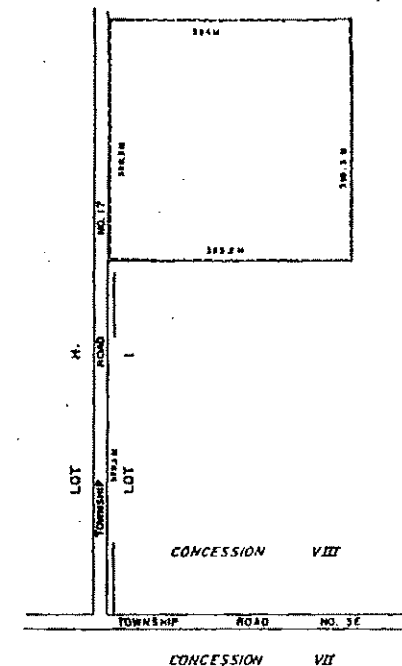


THIS IS SCHEDULE 'A' TO BY-LAW 689-83,
PASSED THIS 18th DAY OF July, 1983.

MAYOR Franklin A. Lismo

CLERK Harry Griffin

PART OF LOT 1
CONCESSION VIII
TOWNSHIP OF NORTH DUMFRIES
(BEVERLY SECTION)

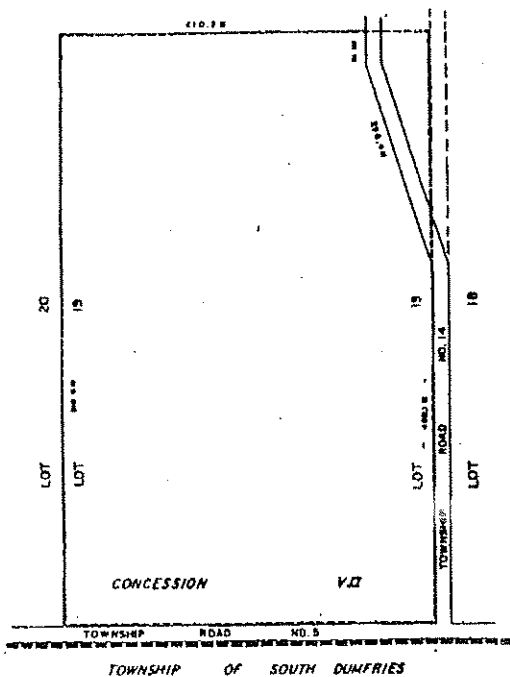


THIS IS SCHEDULE 'A' TO BY-LAW 689-83,
PASSED THIS 18th DAY OF July, 1983.

MAYOR Franklin A. Lismo

CLERK Harry Griffin

PART OF LOT 19
CONCESSION VII
TOWNSHIP OF NORTH DUMFRIES



THIS IS SCHEDULE 'A' TO BY-LAW 763-84,
PASSED THIS 20th DAY OF August, 1984.

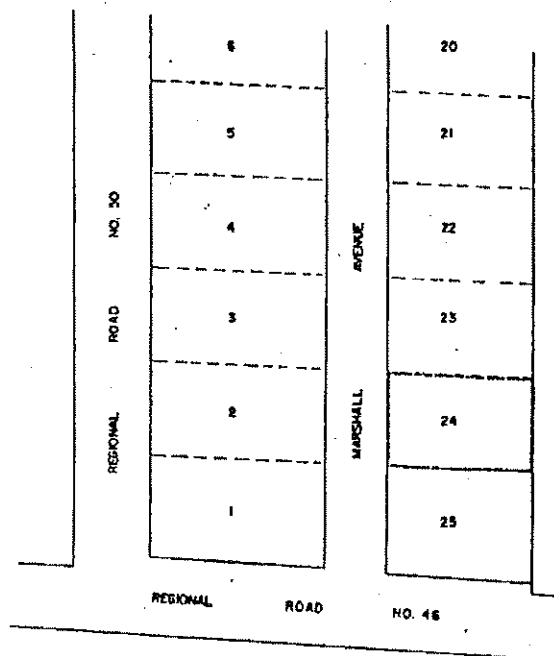
Franklin A. Liso
Mayor

Harry Griffin
Clerk

PART II - SCHEDULE 'B'
LE-1-5000

SECTION 20.1.94

LOT 24
REGISTERED PLAN NO. III
TOWNSHIP OF NORTH DUMFRIES
(FORMER VILLAGE OF ROSEVILLE)



THIS IS SCHEDULE 'A' TO BY-LAW 689-83,
PASSED THIS 18th DAY OF July, 1983.

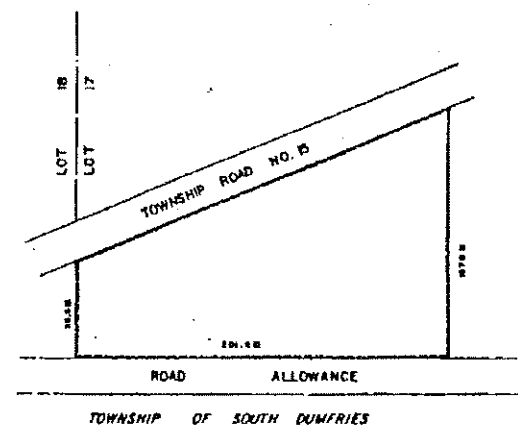
Franklin A. Liso
Mayor

Harry Griffin
Clerk

SEE PART 97-SCHEDULE 'B'
SCALE-1:1200

SECTION 20.1.95

PART OF LOT 17
CONCESSION VII
TOWNSHIP OF NORTH DUMFRIES



THIS IS SCHEDULE 'A' TO BY-LAW 689-83,
PASSED THIS 18th DAY OF July, 1983.

Franklin A. Liso
Mayor

Harry Griffin
Clerk

SEE PART 10-SCHEDULE 'B'
SCALE-1:2000

SECTION 20.1.96

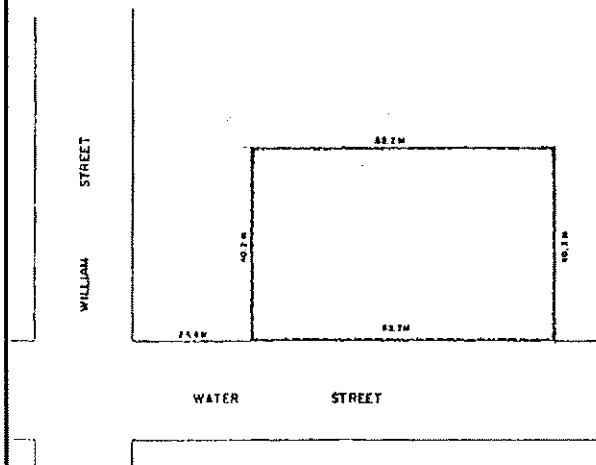
LOT 12
REGISTERED PLAN NO.
TOWNSHIP OF NORTH DUMFRIES
(FORMER VILLAGE OF AYR)



LOTS 1, 2, 3 & 4
REGISTERED PLAN NO. 661
TOWNSHIP OF NORTH DUMFRIES
(FORMER VILLAGE OF AYR)

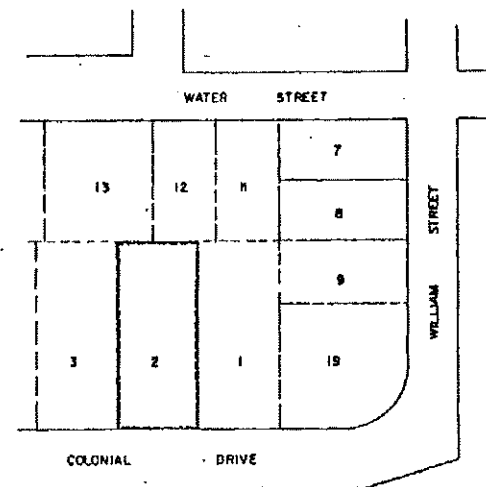


LOT 2
REGISTERED PLAN NO. 1280
TOWNSHIP OF NORTH DUMFRIES
(FORMER VILLAGE OF AYR)



Exemption 20.1.98 Deleted

Replaced with
Exemption 20.1.172



THIS IS SCHEDULE 'A' TO BY-LAW 689-83,
PASSED THIS 18th DAY OF July, 1983.

Franklin A. Jison
Clerk

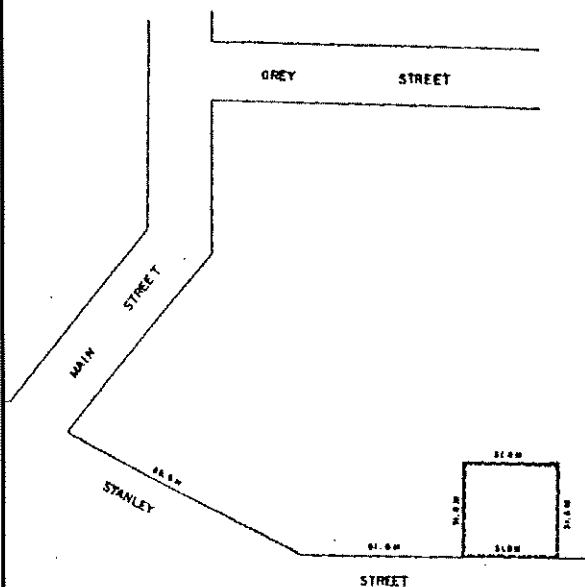
Harry Griffin
Clerk

THIS IS SCHEDULE 'A' TO BY-LAW 689-83,
PASSED THIS 18th DAY OF July, 1983.

Franklin A. Jison
Clerk

Harry Griffin
Clerk

PART OF LOT 34
CONCESSION VIII
TOWNSHIP OF NORTH DUMFRIES
(FORMER VILLAGE OF AYR)



THIS IS SCHEDULE 'A' TO BY-LAW 689-83,
PASSED THIS 18th DAY OF July, 1983.

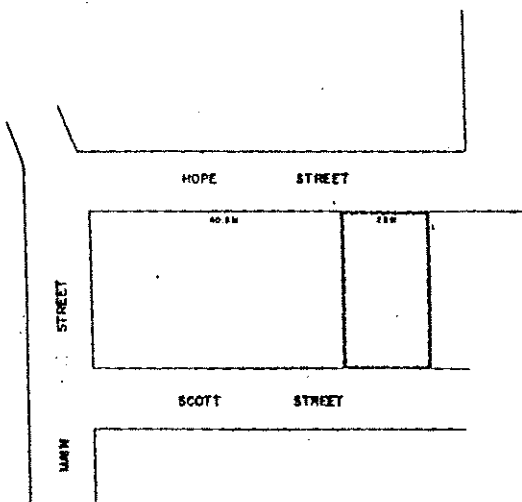
Franklin A. Liago

WATON

Harry Griffin

CLERA

PART OF LOT 34
CONCESSION VIII
TOWNSHIP OF NORTH DUMFRIES
(FORMER VILLAGE OF AYR)



THIS IS SCHEDULE 'A' TO BY-LAW 689-83,
PASSED THIS 18th DAY OF July, 1983.

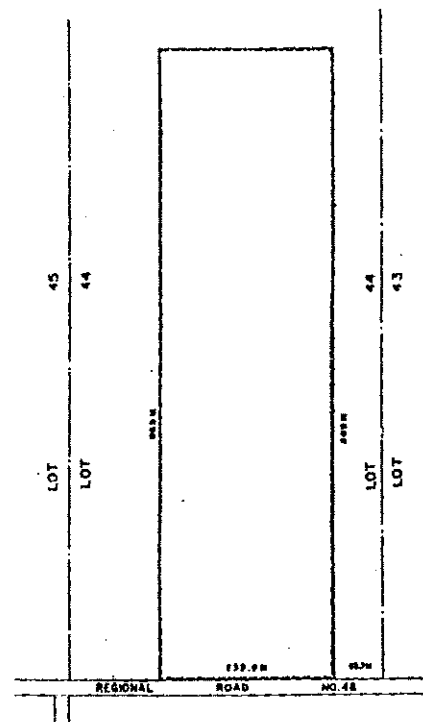
Franklin A. Liago

WATON

Harry Griffin

CLERA

PART OF LOT 44
CONCESSION XII
TOWNSHIP OF NORTH DUMFRIES



THIS IS SCHEDULE 'A' TO BY-LAW 689-83,
PASSED THIS 18th DAY OF July, 1983.

Franklin A. Liago

WATON

Harry Griffin

CLERA

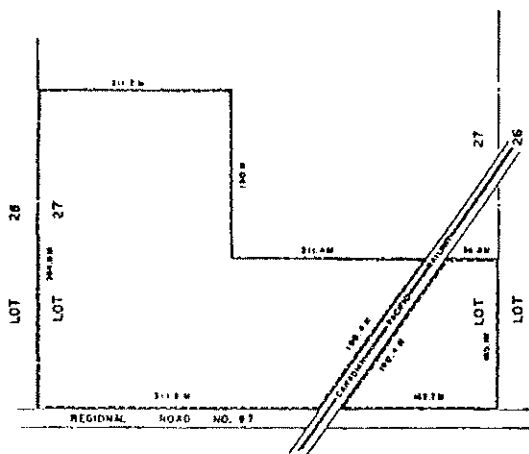
PART OF LOT 27
CONCESSION XI
TOWNSHIP OF NORTH DUMFRIES



PART OF LOT 20
CONCESSION IX
TOWNSHIP OF NORTH DUMFRIES



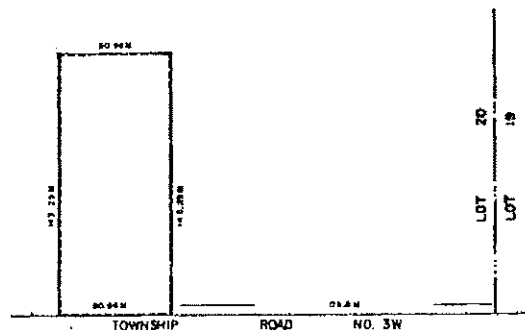
PART OF LOT 37
CONCESSION XII
TOWNSHIP OF NORTH DUMFRIES



THIS IS SCHEDULE 'A' TO BY-LAW 682-83,
PASSED THIS 18th DAY OF July, 1983.

Franklin A. Liss
MAYOR

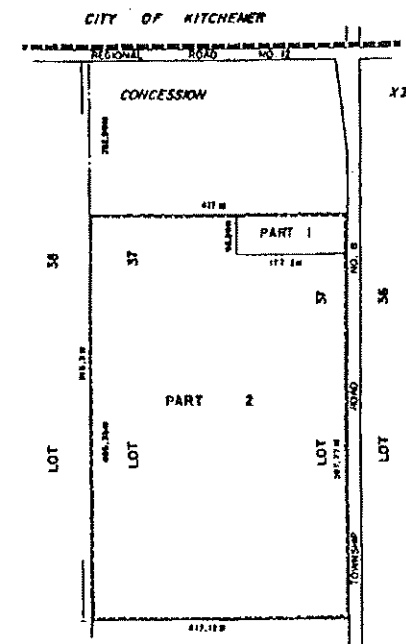
Harry Griffin
CLERK



THIS IS SCHEDULE 'A' TO BY-LAW 693-83,
PASSED THIS 18th DAY OF July, 1983.

Franklin A. Liss
MAYOR

Harry Griffin
CLERK



THIS IS SCHEDULE 'A' TO BY-LAW 689-83,
PASSED THIS 18th DAY OF July, 1983.

Franklin A. Liss
MAYOR

Harry Griffin
CLERK

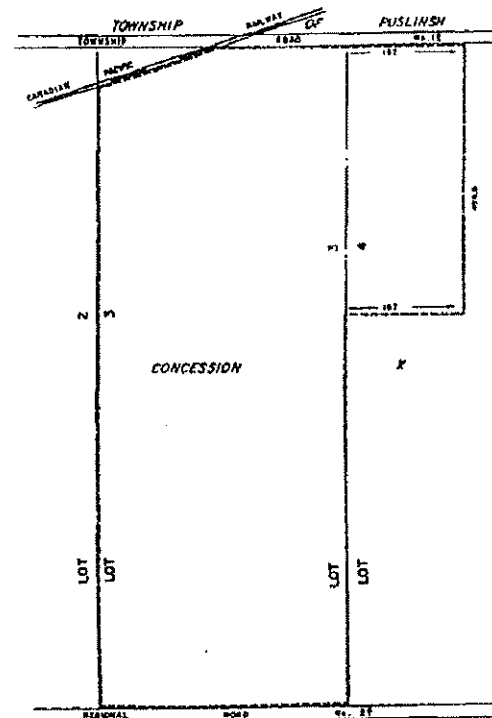
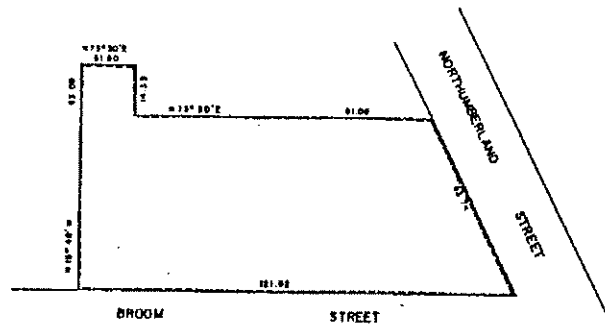
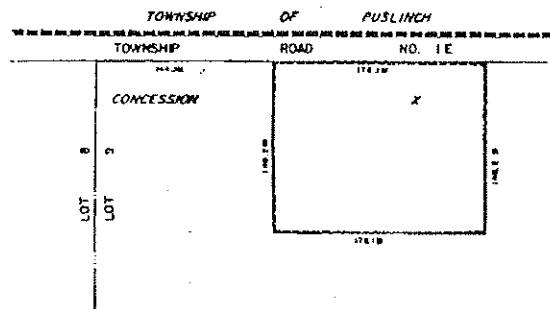
PART OF LOT 9
CONCESSION X
TOWNSHIP OF NORTH DUMFRIES
(BEVERLY SECTION)



PART OF LOT 3
REGISTERED PLAN NO. 680
TOWNSHIP OF NORTH DUMFRIES
(FORMER VILLAGE OF AYR)



PART OF LOTS 3 & 4
CONCESSION X
TOWNSHIP OF NORTH DUMFRIES
(BEVERLY SECTION)



THIS IS SCHEDULE 'A' TO BY-LAW 682-83,
PASSED THIS 18th DAY OF July, 1983.

Franklin A. Lisso
MAYOR

Harry Griffin
CLERK

THIS IS SCHEDULE 'A' TO BY-LAW 763-84,
PASSED THIS 20th DAY OF August, 1984.

Franklin A. Lisso
MAYOR

Harry Griffin
CLERK

THIS IS SCHEDULE 'A' TO BY-LAW 763-84,
PASSED THIS 20th DAY OF August, 1984.

Franklin A. Lisso
MAYOR

Harry Griffin
CLERK

SEE PART 137-SCHEDULE 'B'
SCALE 1:3000

SECTION 20.1.106

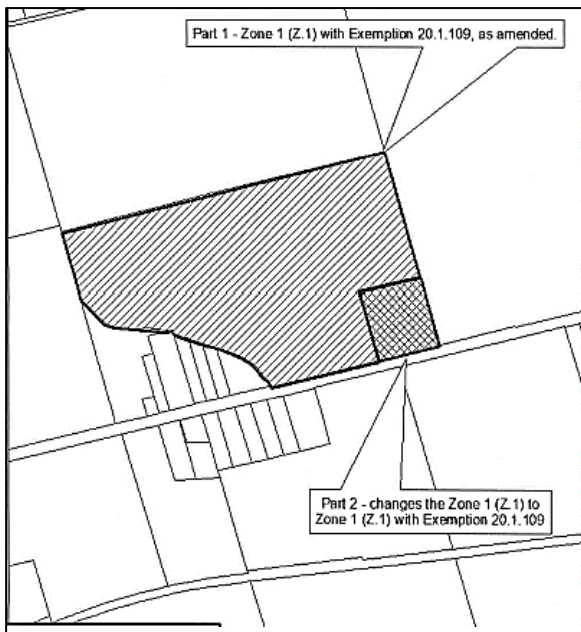
SCALE 1:1000
SEE PART 139-SCHEDULE 'B'

SECTION 20.1.107

SCALE 1:16000
SEE PARTS 134 & 135-SCHEDULE 'B'

SECTION 20.1.108

PART OF LOT 27 & 28
CONCESSION 12
TOWNSHIP OF NORTH DUMFRIES



SEE PART 92 of Schedule B

Section 20.1.109

Schedules 'A' and 'B' to By-law No. 3363-22

PT LT 19 CON 11 NORTH DUMFRIES AS IN WS530649 EXCEPT PTS 1-3 67R2167 &
PTS 1 & 2 67R704; NORTH DUMFRIES

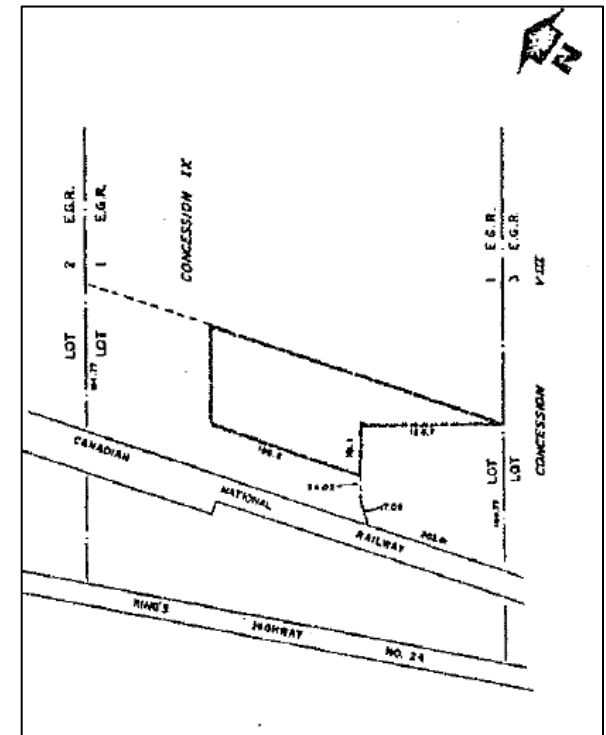


This is an excerpt of Schedule 'A' and
Part 78 of Schedule 'B' forming part
of By-law 3363-22 passed by Council
this 7th day of November 2022.

Section 20.1.10 of Schedule 'A'
and Part 78 of Schedule 'B' as
hereby amended.

SEE PART 47 of Schedule B

PART OF LOT 1. E.G.R
CONCESSION 9
TOWNSHIP OF NORTH DUMFRIES

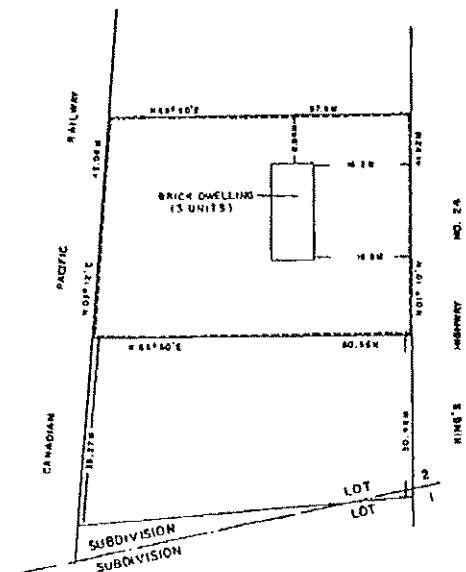


SEE PART 47 of Schedule B

Section 20.1.111



PART OF SUB. LOT 2, E.G.R.
CONCESSION IX
TOWNSHIP OF NORTH DUMFRIES



THIS IS SCHEDULE 'A' TO BY-LAW 763-84,
PASSED THIS 20th DAY OF August, 1984.

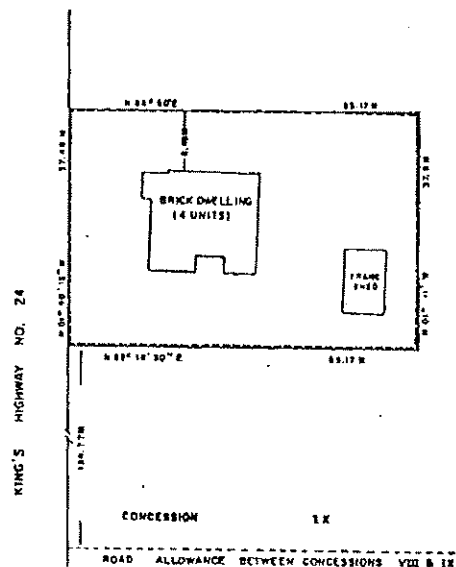
Franklin A. Lisso
MAYOR

Harry Griffin
CLERK

SEE PART 46-SCHEDULE 'B'
SCALE 1:720



PART OF SUBDIVISION LOT 1, E.G.R.
CONCESSION IX
TOWNSHIP OF NORTH DUMFRIES



THIS IS SCHEDULE 'A' TO BY-LAW 763-84,
PASSED THIS 20th DAY OF August, 1984.

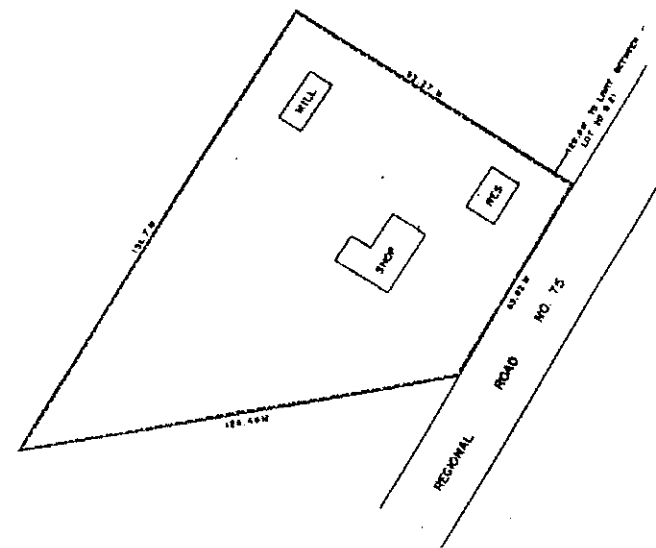
Franklin A. Lisso
MAYOR

Harry Griffin
CLERK

SECTION 20.1.115 SEE PART 47-SCHEDULE 'B'
SCALE 1:600



PART OF LOT 21
CONCESSION VIII
TOWNSHIP OF NORTH DUMFRIES



THIS IS SCHEDULE 'A' TO BY-LAW 763-84,
PASSED THIS 20th DAY OF August, 1984.

Franklin A. Lisso
MAYOR

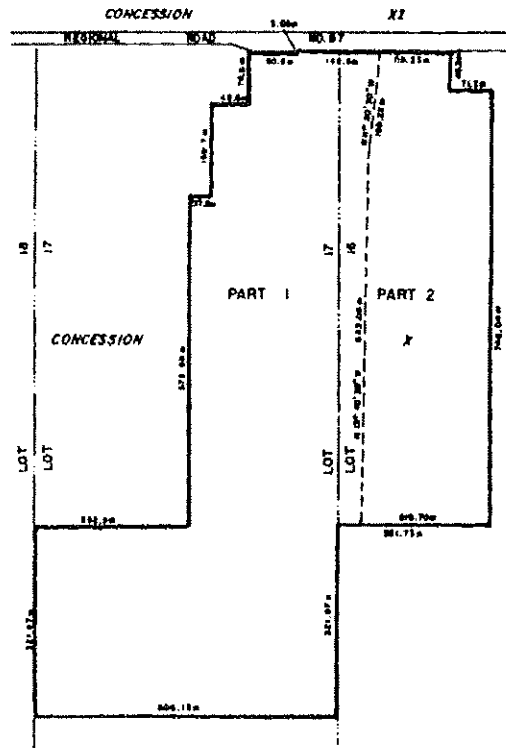
Harry Griffin
CLERK

SEE PART 35-SCHEDULE 'B'
SCALE 1:1000

SECTION 20.1.116

SECTION 20.1.117

PART OF LOTS 16 & 17
CONCESSION X
TOWNSHIP OF NORTH DUMFRIES



THIS IS SCHEDULE 'A' TO BY-LAW 912-86,
PASSED THIS 18TH DAY OF AUGUST, 1986.

J. MARTENS

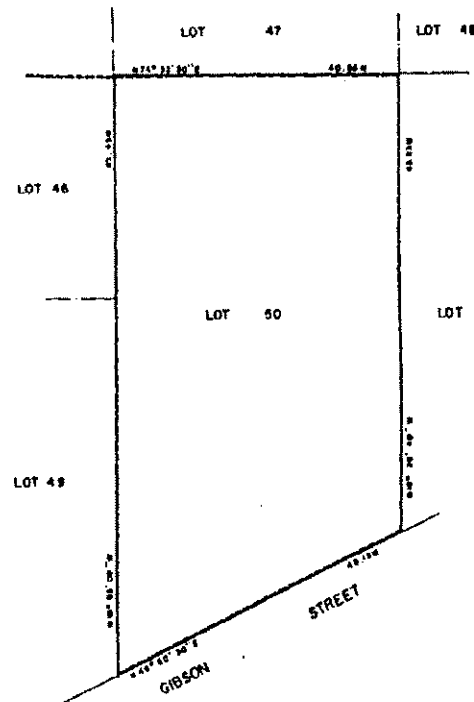
H. GRIFFIN

SEE PART 84-SCHEDULE 'B'
SCALE 1:6000

SECTION 20.1.118

SEE PART 139-SCHEDULE 'B'
SCALE 1:500

LOT 50, REG. PLAN NO. 673
TOWNSHIP OF NORTH DUMFRIES
(AYR SETTLEMENT AREA)



THIS IS SCHEDULE 'A' TO BY-LAW 761-84,
PASSED THIS 20th DAY OF August, 1984.

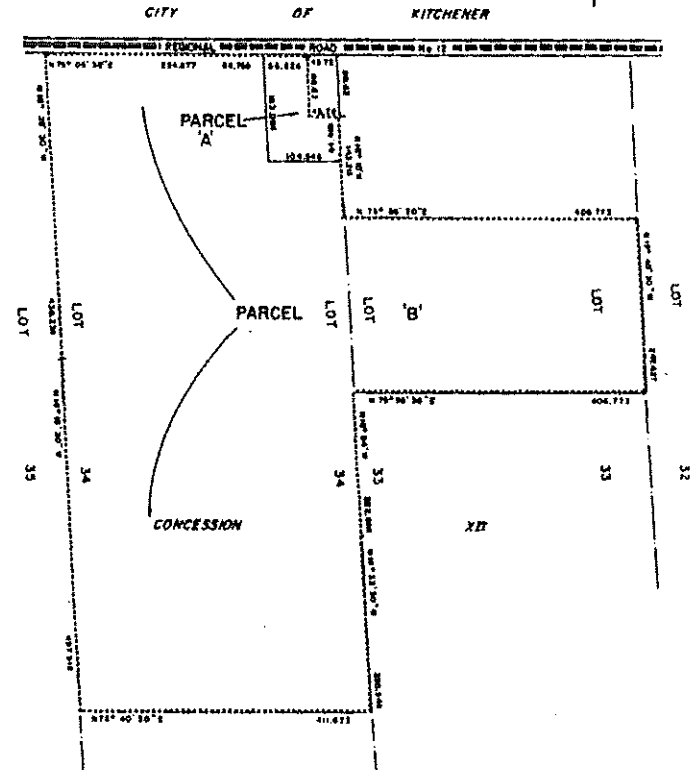
Franklin A. Lingo

Harry Griffin

SECTION 20.1.119

SEE PART 94-SCHEDULE 'B'
SCALE 1:5000

PART OF LOTS 33 & 34
CONCESSION XII
TOWNSHIP OF NORTH DUMFRIES



THIS IS SCHEDULE 'A' TO BY-LAW 791-84,
PASSED THIS 17th DAY OF December, 1984.

Franklin A. Lingo

Harry Griffin

SECTION 20.1.120

J WARTENS
N GRIFFIN

SECTION 20 of 124

J. MARTENS
SALES

H. GRIFFIN
CLERK

SECTION 20 : 125

SUBJECT LANDS OUTLINED "HUS" _____

Aerial map showing concession areas X11 and X1. A road runs horizontally across the top. Below it, a vertical line separates two sections. To the left of this line are labels "REGIONAL" and "ROAD". To the right are "NO" and "46". Further down, "CONCESSION" is written on the left and "X1" on the right. A large rectangular area labeled "X11" contains a smaller irregular shape labeled "K09-08". Dimensions like "33.19", "21", "0.2", "1.07", and "1.07" are indicated along the boundaries.

J MARTENS
MAYOR

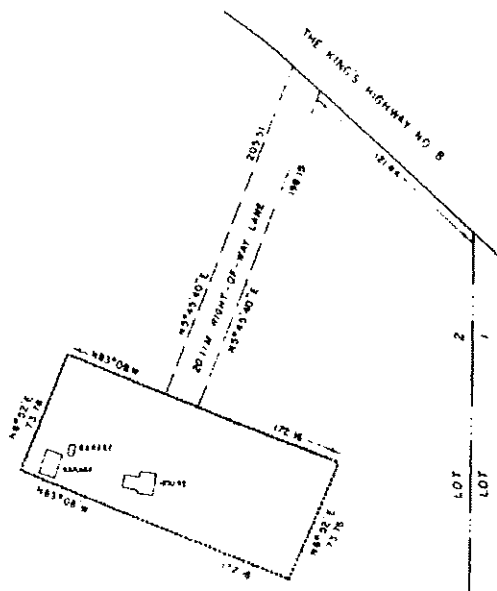
H GRIFFIN
CLERK

SECTION 20: 126

PART OF LOT 2
CONCESSION IX
TOWNSHIP OF NORTH DUMFRIES



SUBJECT LANDS OUTLINED THUS _____



THIS IS SCHEDULE 'A' TO BY-LAW 1004-87,
PASSED THIS 24TH DAY OF AUGUST, 1987

J. MARTENS
WITNESSES

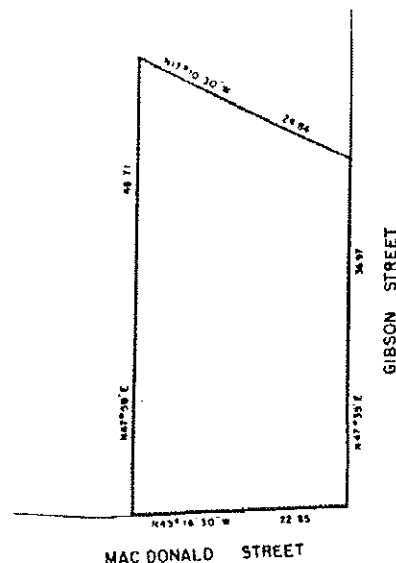
J. McCUTCHEON
CLERK

SCALE 1:2000

SECTION 20.1.127

SCALE 1:250

PART OF LOTS 7 & 49
REGISTERED PLAN 673
BEING PART 2 OF PLAN 67R-2474
AYR SETTLEMENT AREA
TOWNSHIP OF NORTH DUMFRIES



SUBJECT LANDS OUTLINED THUS _____

THIS IS SCHEDULE 'A' TO BY-LAW 996-87,
PASSED THIS 18TH DAY OF JULY, 1987

J. MARTENS
WITNESSES

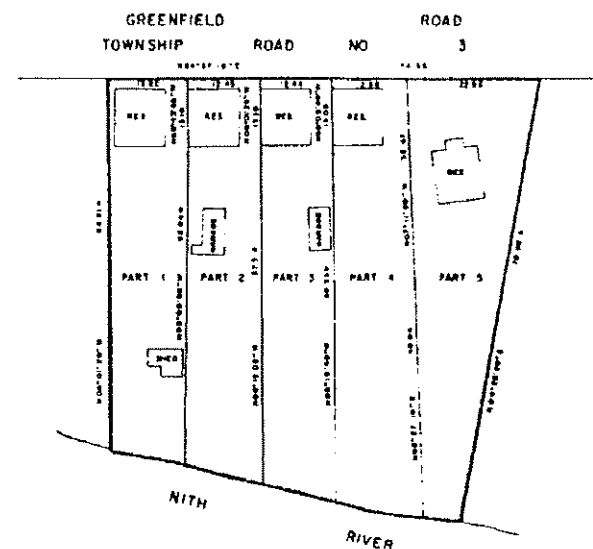
J. McCUTCHEON
CLERK

SECTION 20.1.128

PART OF LOTS 37 & 38
CONCESSION IX
TOWNSHIP OF NORTH DUMFRIES



SUBJECT LANDS OUTLINED THUS _____



THIS IS SCHEDULE 'A' TO BY-LAW 1003-87,
PASSED THIS 24TH DAY OF AUGUST, 1987

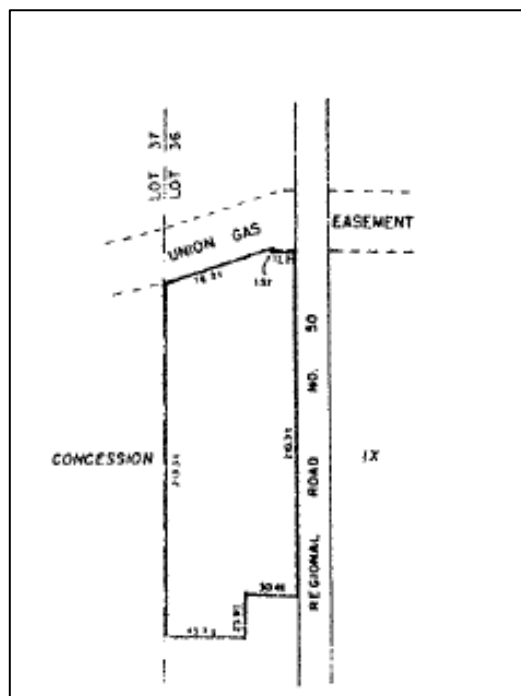
J. MARTENS
WITNESSES

J. McCUTCHEON
CLERK

SEE PART 62 - SCHEDULE 'B'
SCALE 1:480

SECTION 20.1.129

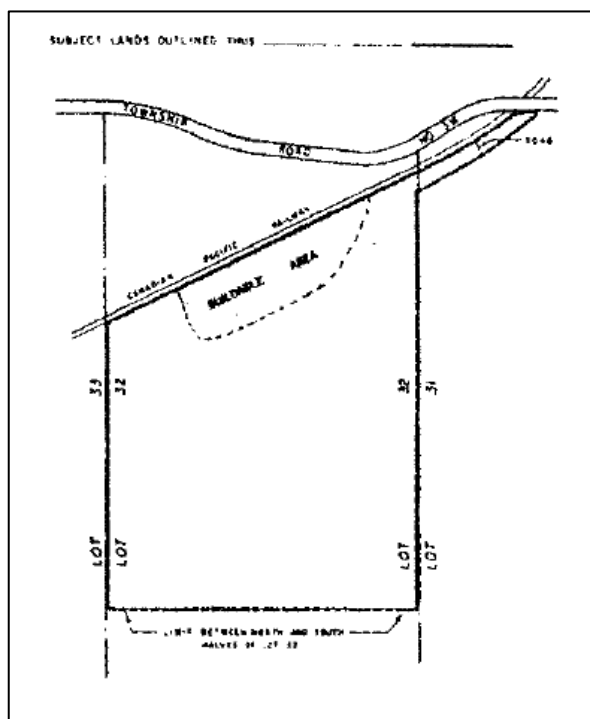
PART OF LOT 36
CONCESSION 9
TOWNSHIP OF NORTH DUMFRIES



SEE PART ____ of Schedule B

Section 20.1.130

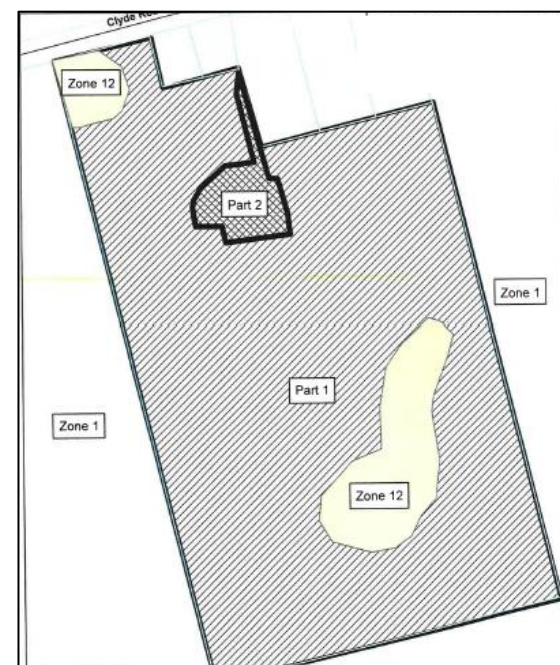
PART OF LOTS 31 & 32
CONCESSION 8
TOWNSHIP OF NORTH DUMFRIES



SEE PART 40 on Schedule B

Section 20.1.131

PART OF LOT 5
CONCESSION 9
TOWNSHIP OF NORTH DUMFRIES

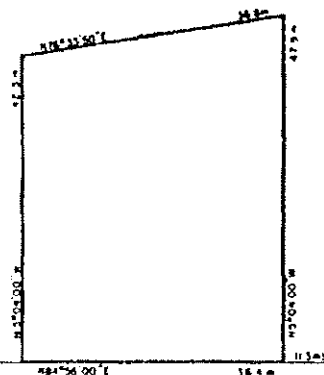


SEE PART 129 of Schedule B

Section 20.1.132

PART OF LOT 5
PLAN 661
(PART 2 - PLAN 67R-1996)
AYR SETTLEMENT
TOWNSHIP OF NORTH DUMFRIES

SUBJECT LANDS SHOWN THUS



STANLEY STREET

THIS IS SCHEDULE 'A' TO BY-LAW 1007-88
PASSED THIS 16TH DAY OF MAY, 1988

J. MARTENS

CLERK

J. MC OUTCHEON

CLERK

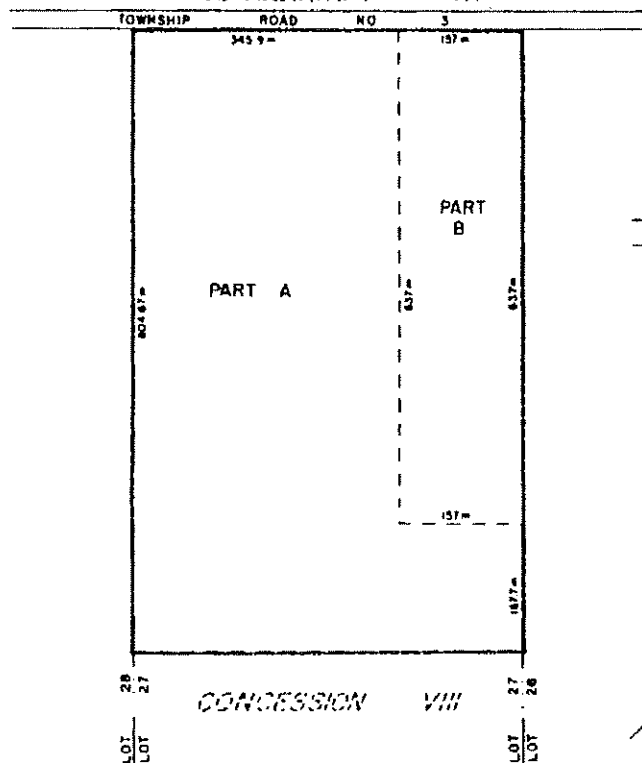
PART 139 - SCHEDULE 'B'
SCALE 1:500

SECTION 20.133

SEE PART 38 SCHEDULE 'B'
SCALE 1:5000

PART OF LOT 27
CONCESSION VIII
TOWNSHIP OF NORTH DUMFRIES

CONCESSION IX



CONCESSION VIII

THIS IS SCHEDULE 'A' TO BY-LAW 1091-88
PASSED THIS 26TH DAY OF SEPTEMBER, 1988

J. MARTENS

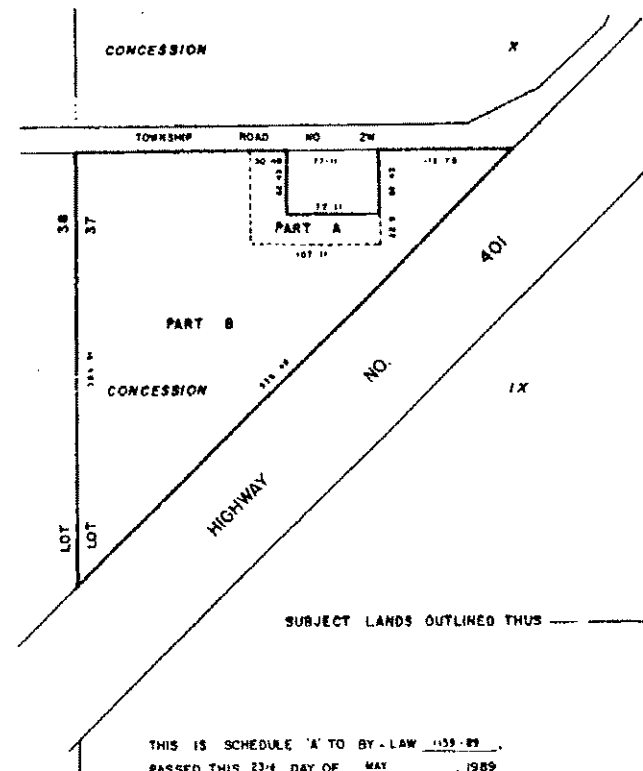
CLERK

M. GRIFFIN

CLERK ACTING

PART OF LOT 37
CONCESSION IX
TOWNSHIP OF NORTH DUMFRIES

CONCESSION



SUBJECT LANDS OUTLINED THUS

THIS IS SCHEDULE 'A' TO BY-LAW 1139-89
PASSED THIS 23RD DAY OF MAY, 1989

J. MARTENS

CLERK

M. ROSETTI

CLERK

SECTION 20.134

SCALE 1:3000
SEE PART 62 - SCHEDULE 'B'

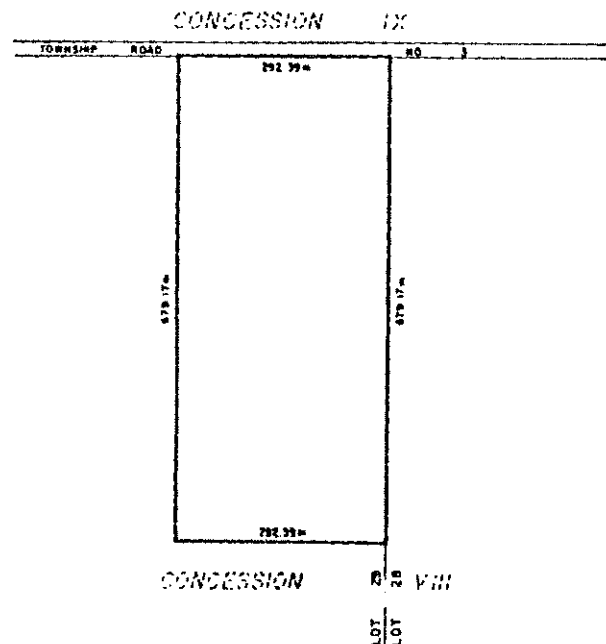
SECTION 20.135

PART OF LOT 36
CONCESSION IX
TOWNSHIP OF NORTH DUMFRIES

PART OF LOT 29
CONCESSION VIII
TOWNSHIP OF NORTH DUMFRIES

SOUTH HALF LOT 2 & PART OF
SOUTH HALF LOT 3
CONCESSION VIII
TOWNSHIP OF NORTH DUMFRIES
(BEVERLY SECTION)

Deleted and replaced
by Exemption 20.1.213



THIS IS SCHEDULE 'A' TO BY-LAW 1055-88
PASSED THIS 24th DAY OF MAY, 1988.

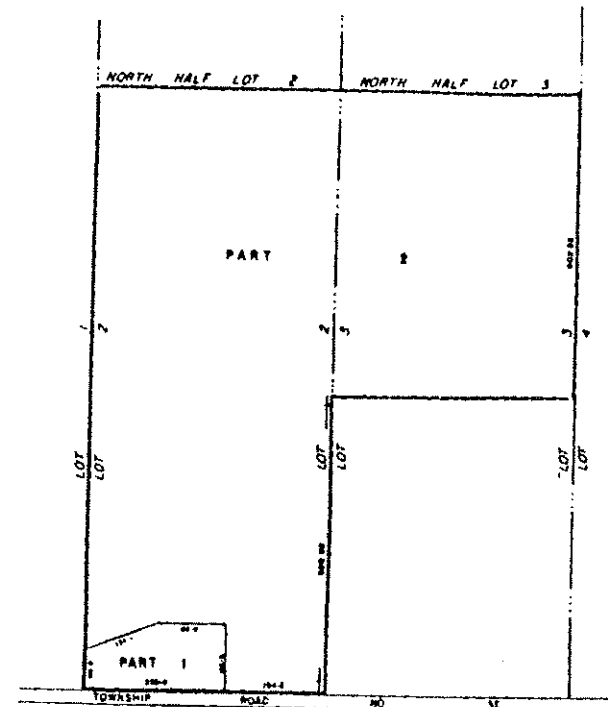
J. MARTENS
CLERK
J. Mc DUTCHEON
CLERK

SEE PART 61 - SCHEDULE B
SCALE 1:3600

SECTION 20.1.136

SEE PART 39 - SCHEDULE 'B'
SCALE 1:5000

SECTION 20.1.137



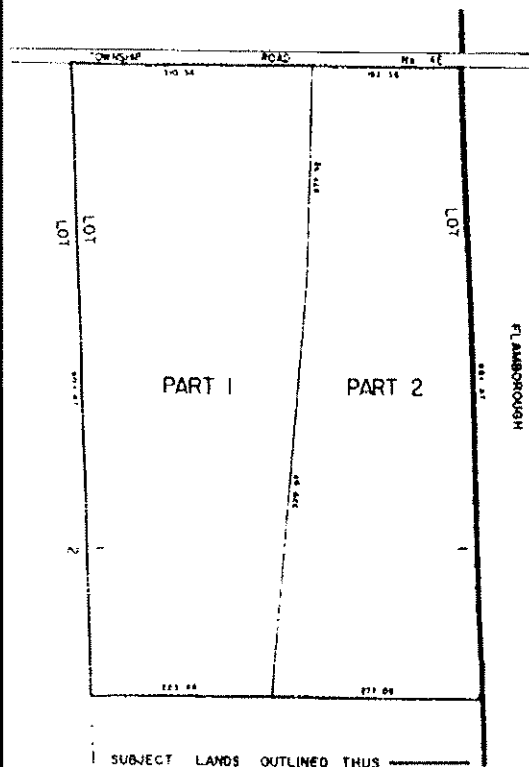
SUBJECT AREA OUTLINED THUS _____

THIS IS SCHEDULE 'A' TO BY-LAW 1085-88,
PASSED THIS 6th DAY OF JUNE, 1988.

J. MARTENS
CLERK
J. Mc DUTCHEON
CLERK

SECTION 20.1.138

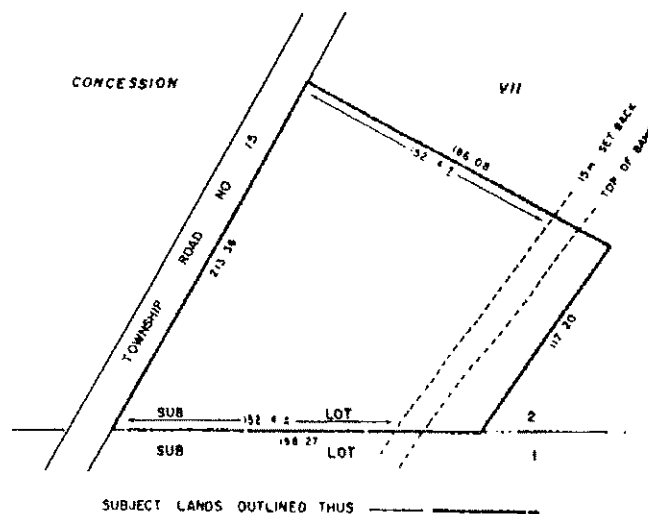
PART OF LOT 1
CONCESSION VII
TOWNSHIP OF NORTH DUMFRIES



THIS IS SCHEDULE 'A' TO BY-LAW 1077.88,
PASSED THIS 18th DAY OF JULY, 1988

J. MARTENS

PART OF SUB LOT 2
CONCESSION VII W.G.R.
TOWNSHIP OF NORTH DUMFRIES

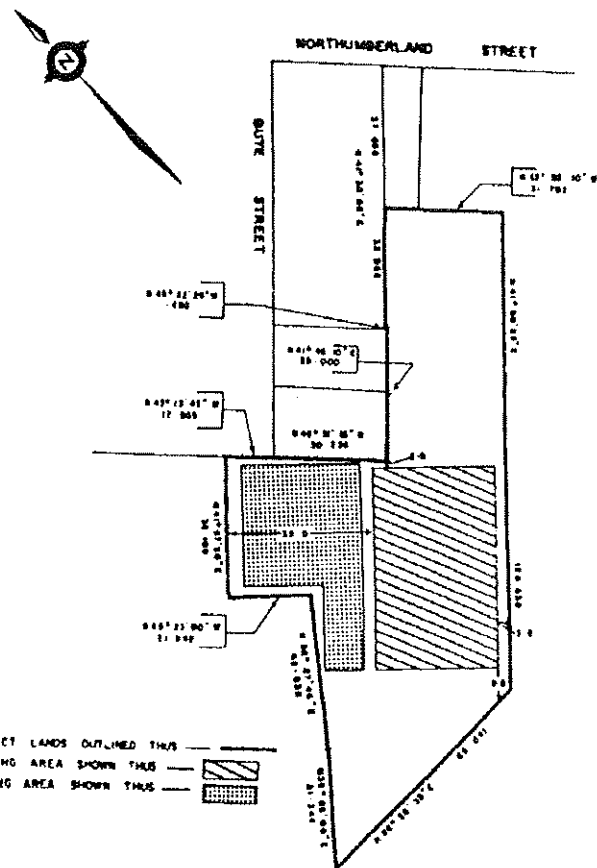


THIS IS SCHEDULE 'A' TO BY-LAW 1145.89,
PASSED THIS 24th DAY OF APRIL, 1989.

J. MARTENS

M. ROSETH

PART OF LOT 11 - PLAN 679
PART OF LOT 11 - WEST OF NORTHUMBERLAND ST.
AYR SETTLEMENT
TOWNSHIP OF NORTH DUMFRIES



SUBJECT LANDS OUTLINED THUS
BUILDING AREA SHOWN THUS
PARKING AREA SHOWN THUS

THIS IS SCHEDULE 'A' TO BY-LAW 1082.88,
PASSED THIS 22nd DAY OF AUGUST, 1988

J. MARTENS

M. ROSETH

SCALE: 1:2000
SEE PART B - SCHEDULE 'B'

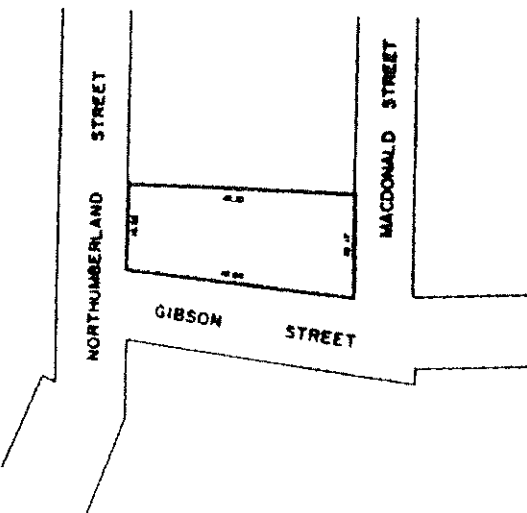
SECTION 20.1.140

SEE PART 139 SCHEDULE 'B'

SECTION 20.1.141

SECTION 20.1.139

PART OF LOT 4
NORTH OF GIBSON STREET
AYR SETTLEMENT AREA
TOWNSHIP OF NORTH DUMFRIES



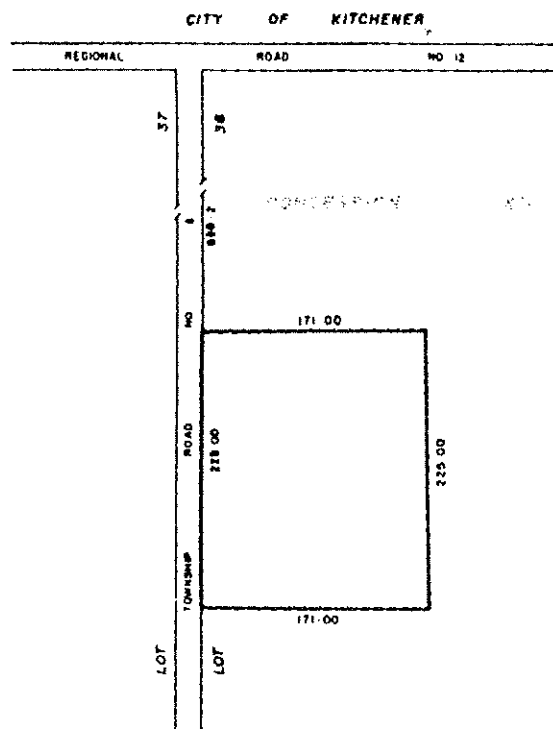
SUBJECT LANDS OUTLINED THUS ———

THIS IS SCHEDULE 'A' TO BY-LAW 1232-90,
PASSED THIS 19TH DAY OF MARCH, 1990.

J. MARTENS
Mayor

M. BOSETTI
Clerk

PART OF LOT 36
CONCESSION XII
TOWNSHIP OF NORTH DUMFRIES



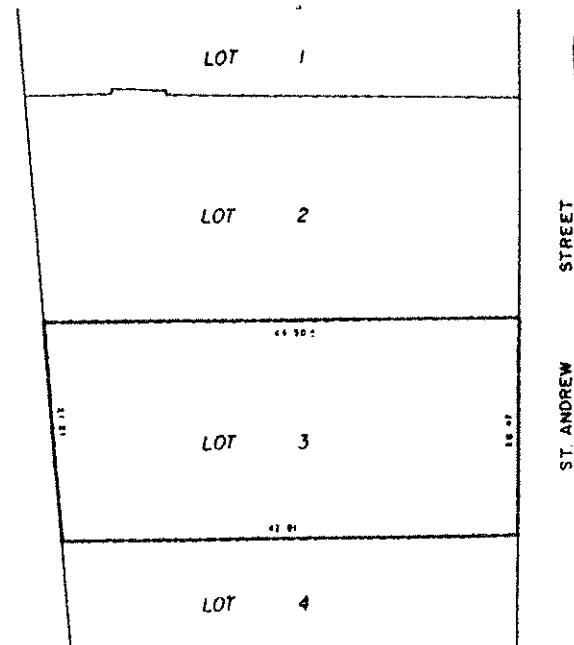
SUBJECT LANDS OUTLINED THUS ———

THIS IS SCHEDULE 'A' TO BY-LAW 1109-88,
PASSED THIS 28TH DAY OF NOVEMBER, 1988.

J. MARTENS
Mayor

H. GRIFFIN
Clerk

LOT 3, WEST OF ST ANDREW STREET
AYR SETTLEMENT
TOWNSHIP OF NORTH DUMFRIES



SUBJECT LANDS OUTLINED THUS ———

THIS IS SCHEDULE 'A' TO BY-LAW 1110-88,
PASSED THIS 28TH DAY OF NOVEMBER, 1988.

J. MARTENS
Mayor

H. GRIFFIN
Clerk

SEE PART 139 - SCHEDULE 'B'
SCALE 1:750

SECTION 20.1.142

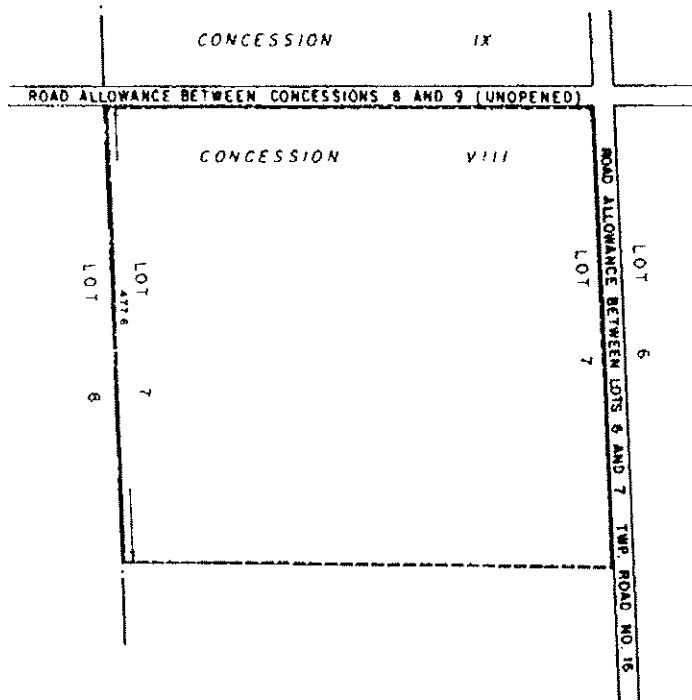
SEE PART 95 - SCHEDULE 'B'
SCALE 1:3000

SECTION 20.1.143

SEE PART 139 - SCHEDULE 'B'
SCALE 1:360

SECTION 20.1.144

PART OF LOT 7
CONCESSION VIII
(PARTS 3,4,5,6 & 7
PLAN 67R-3013)
TOWNSHIP OF NORTH DUMFRIES



SUBJECT LANDS OUTLINED THUS _____

THIS IS SCHEDULE 'A' TO BY-LAW 1111.88,
PASSED THIS 28th DAY OF NOVEMBER, 1988

J. MARTENS
Mayor

H. GRIFFIN
Acting Clerk

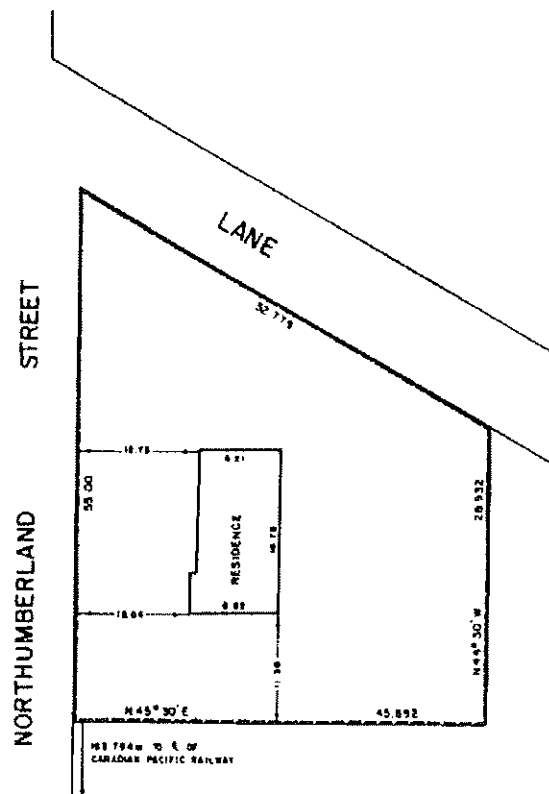
SEE PART 25 - SCHEDULE 'B'
SCALE : 2000

SECTION 20.1.145

PART OF LOT 2, REG. PLAN NO. 679
TOWNSHIP OF NORTH DUMFRIES
(AYR SETTLEMENT AREA)



SUBJECT LANDS OUTLINED THUS _____



THIS IS SCHEDULE 'A' TO BY-LAW 1140.89,
PASSED THIS 28th DAY OF MARCH, 1989.

J. MARTENS
Mayor

W. BOSETTI
Clerk

SEE PART 139 - SCHEDULE 'B'
SCALE : 400

SECTION 20.1.146

20.1.147
PENDING

PART OF LOT 9
PLAN 662
AYR SETTLEMENT
TOWNSHIP OF NORTH DUMFRIES

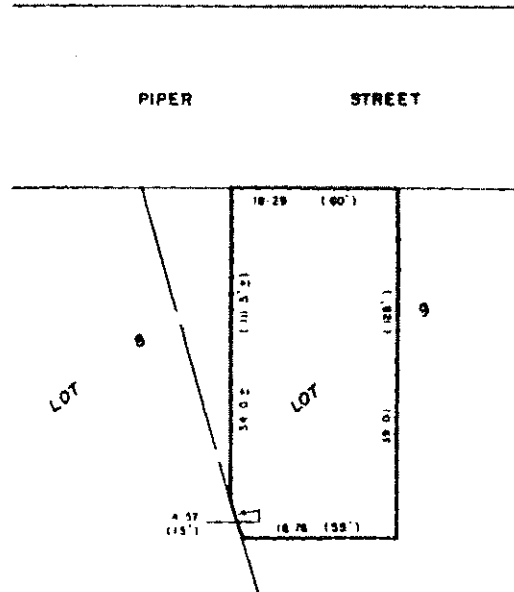


PART OF LOT 37
CONCESSION IX
TOWNSHIP OF NORTH DUMFRIES



SUBJECT LANDS OUTLINED THUS _____

20.1.148
PENDING



SUBJECT LANDS SHOWN THUS _____

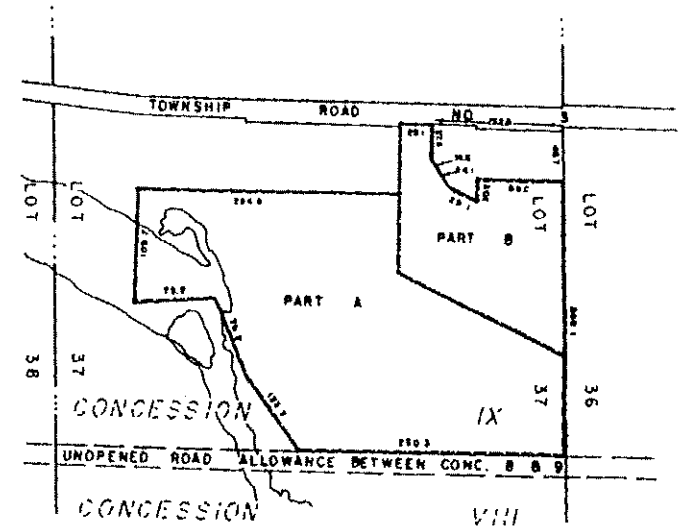
THIS IS SCHEDULE 'A' TO BY-LAW 1174-89,
PASSED THIS 24TH DAY OF JULY, 1988

J. WARTENS
MAYOR

M. ROSETTI
CLERK

SEE PART 39 - SCHEDULE 9
SCALE 1:4000

SECTION 20.1.149



THIS IS SCHEDULE 'A' TO BY-LAW 1161-89,
PASSED THIS 23RD DAY OF MAY, 1989

J. WARTENS
MAYOR

M. ROSETTI
CLERK

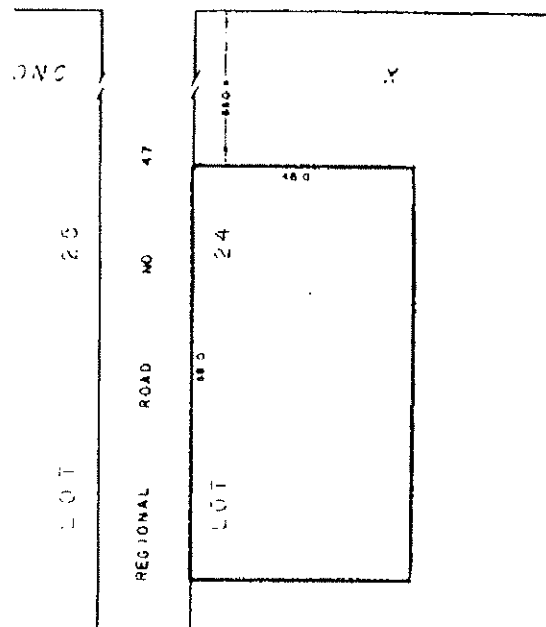
SEE PART 62 - SCHEDULE 8
SCALE 1:4000

SECTION 20.1.150

PART OF LOT 24
CONCESSION X
TOWNSHIP OF NORTH DUMFRIES



REGIONAL ROAD NO. 97



20.1.152
Pending

SUBJECT LANDS OUTLINED THUS _____

THIS IS SCHEDULE 'A' TO BY-LAW 1123-89,
PASSED THIS 23RD DAY OF OCTOBER, 1989

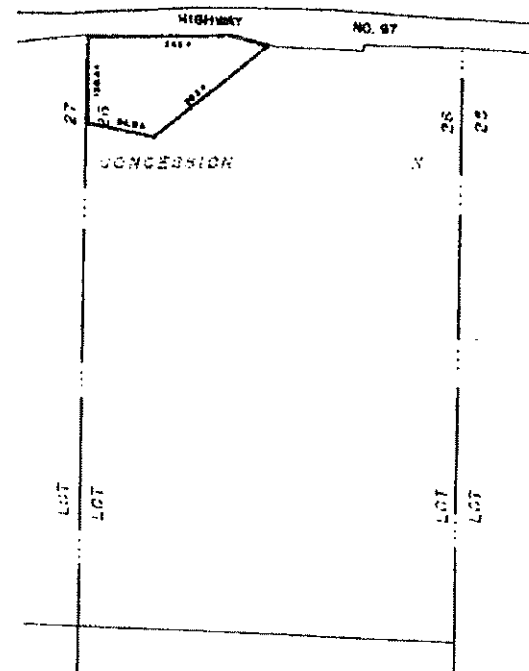
J. MARTENS _____
C.L.O.

M. ROSETTI _____
C.L.O.

PART 68 - SCHEDULE 'B'
SCALE 1:750

SECTION 20.1.151

PART OF LOT 26
CONCESSION X
TOWNSHIP OF NORTH DUMFRIES



SUBJECT LANDS OUTLINED THUS _____

THIS IS SCHEDULE 'A' TO BY-LAW 1186-89,
PASSED THIS 25TH DAY OF SEPTEMBER, 1989.

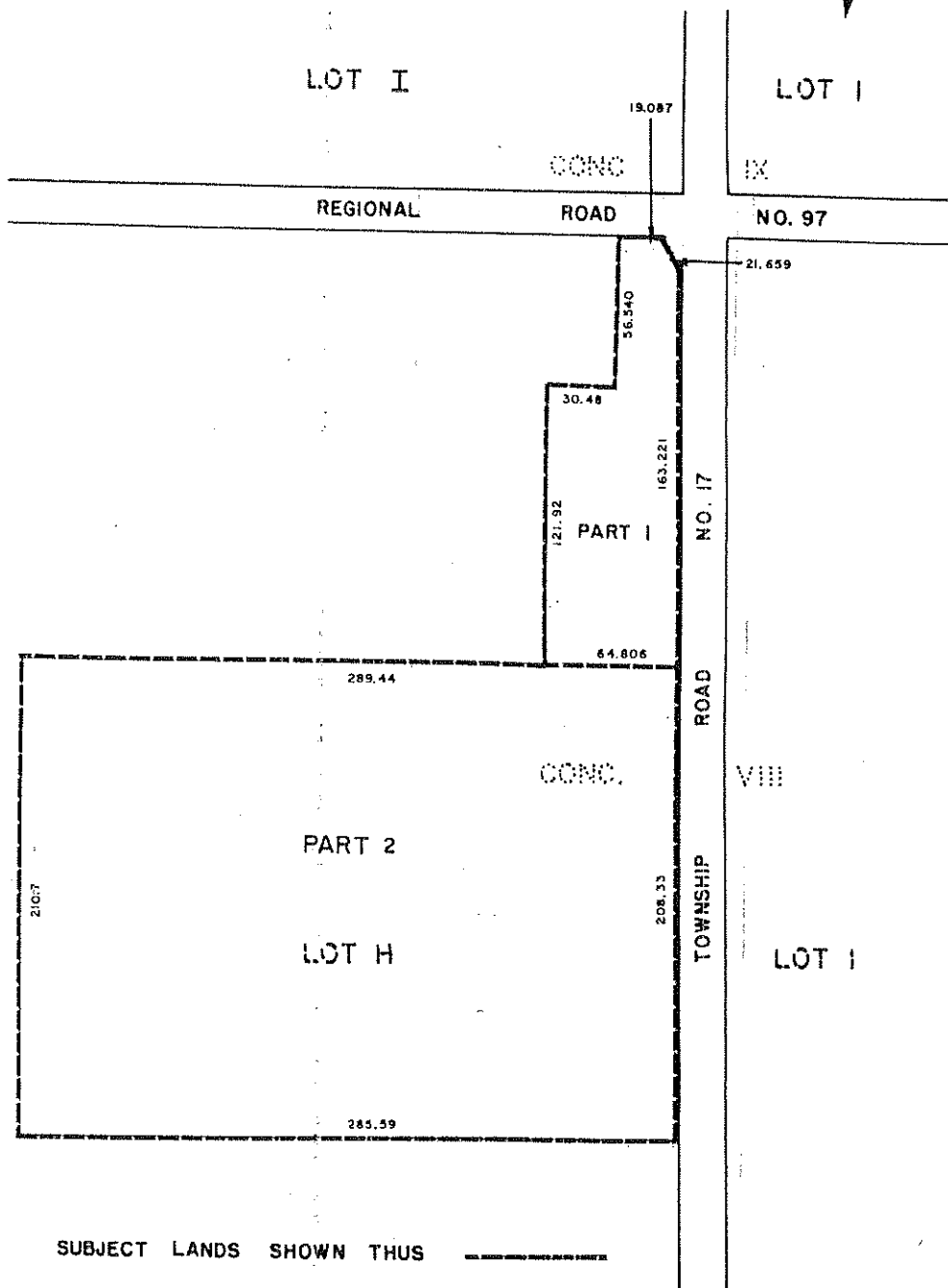
J. MARTENS _____
C.L.O.

M. ROSETTI _____
C.L.O.

SEE PART 68 SCHEDULE 'B'
SCALE 1:4800

SECTION 20.1.153

PART OF LOT H
CONCESSION VIII
TOWNSHIP OF NORTH DUMFRIES
(BEVERLY SECTION)



SUBJECT LANDS SHOWN THUS _____

THIS IS SCHEDULE 'A' TO BY-LAW 1258-90
PASSED THIS 16th DAY OF July 1990.

MAYOR

CLERK

PART OF LOT 34
CONCESSION VII
TOWNSHIP OF NORTH DUMFRIES



Deleted and Replaced by
Exemption 20.1.312

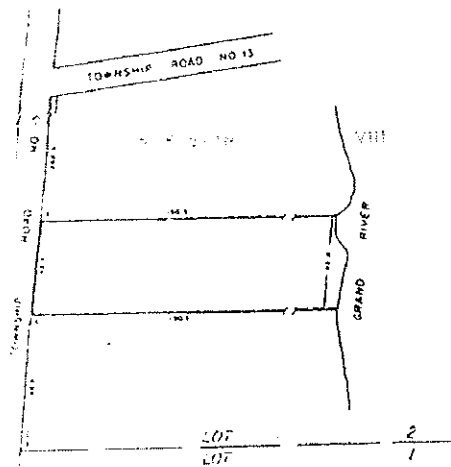
SUBJECT PROPERTY OUTLINED THUS ———

THIS IS SCHEDULE 'A' TO BY-LAW 1260-90,
PASSED THIS 23rd DAY OF July, 1990.

MAYOR

CLERK

PART OF SUB LOT 2, W.G.R.
CONCESSION VIII
TOWNSHIP OF NORTH DUMFRIES



THESE PROPERTIES OUTLINED THIS
IS SCHEDULE A TO BY-LAW 1224-90,
PASSED THIS 22nd DAY OF SEPTEMBER, 1990.

[Signature]
[Signature]

Section 20.1.157

CONCESSION X
TOWNSHIP OF NORTH DUMFRIES

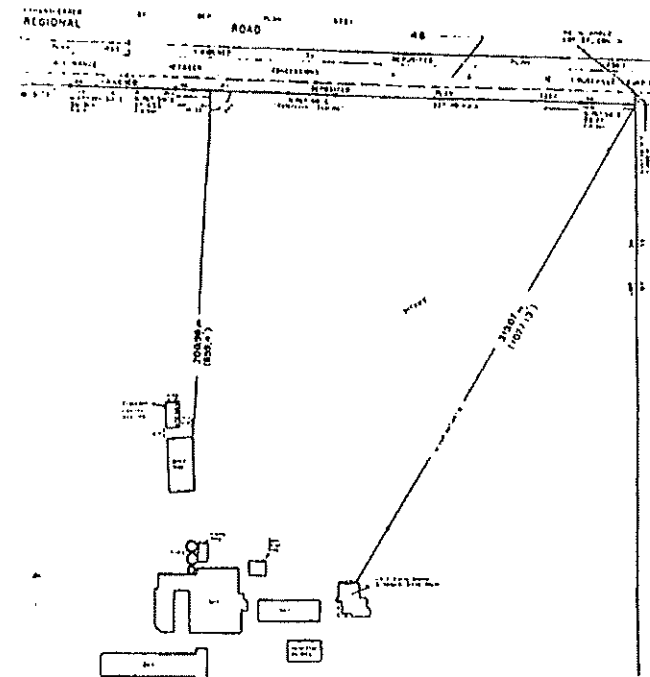


Deleted and Replaced with
Section 20.1.222
By-law No. 1980-02

SEE PARTS 67 & 68 SCHEDULE 'B'
SCALE: 1:2500

SECTION 20.1.160

PART OF LOT 34
CONCESSION XI
TOWNSHIP OF NORTH DUMFRIES



THIS IS SCHEDULE 'A' TO BY-LAW 1224-90,
PASSED THIS 22nd DAY OF SEPTEMBER, 1990.

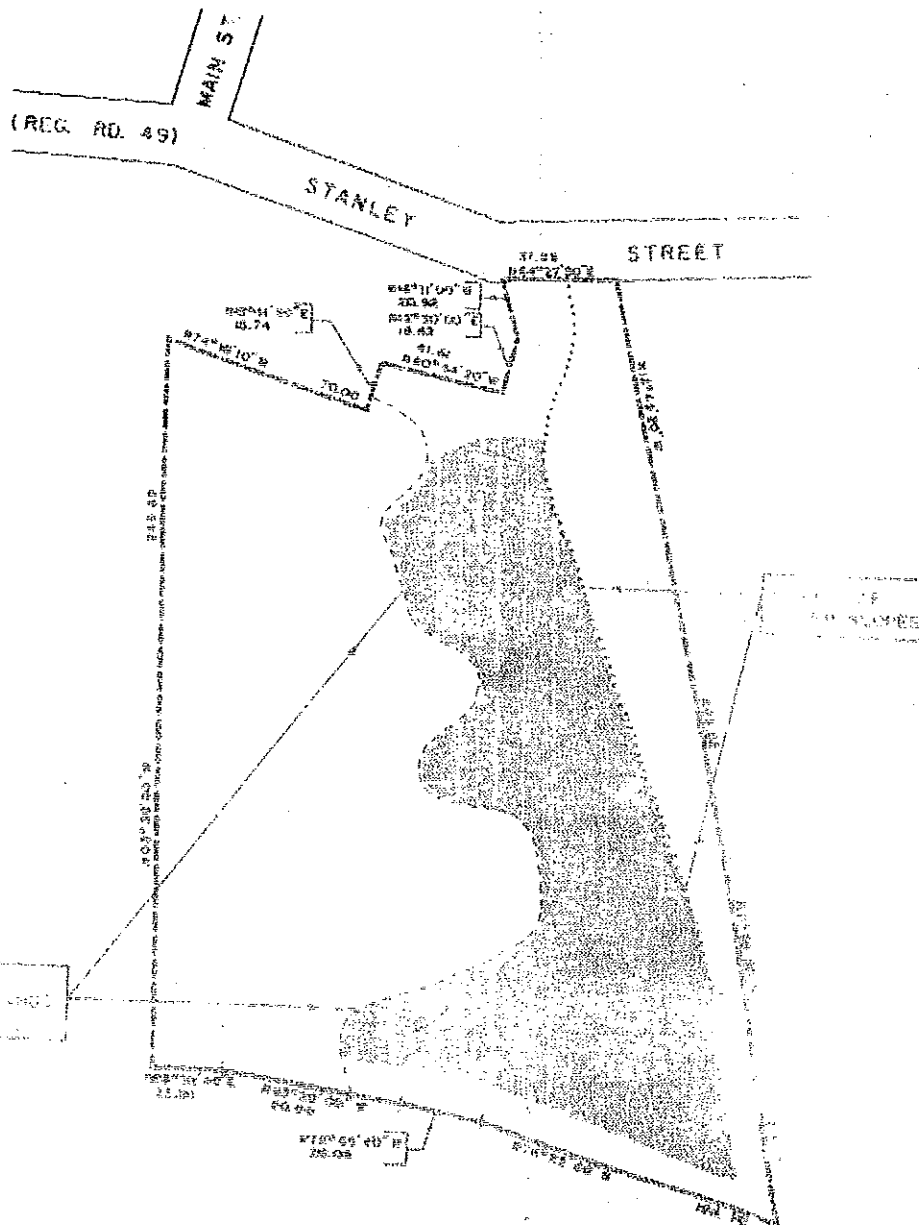
[Signature]
[Signature]

NOTE: APPROX. IMPERIAL EQUIVALENTS SHOWN IN BRACKETS

SEE PART 86 SCHEDULE 'B'
SCALE: 1:1250

SECTION 20.1.161

PART OF LOTS 18, 19 AND 20
SOUTH OF STANLEY STREET
PARTS 1 AND 3, PLAN 67R-664
(AYR SETTLEMENT AREA)



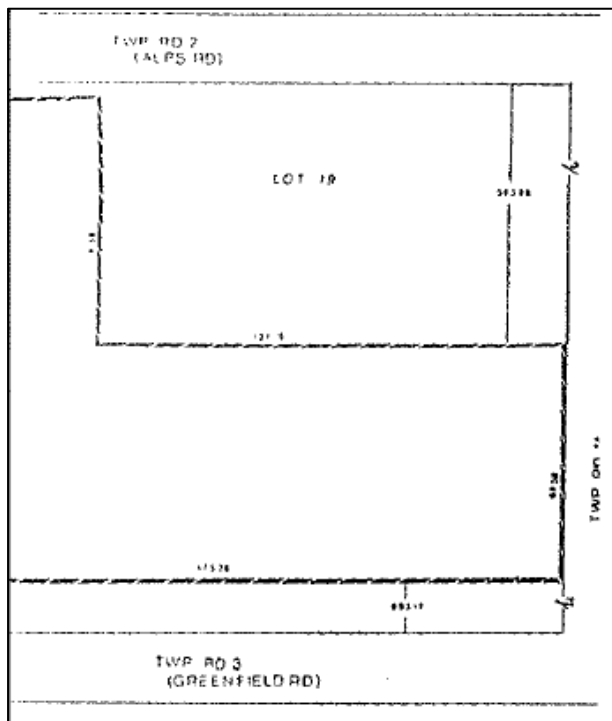
SUBJECT LANDS OUTLINED THUS
BUILDABLE AREA SHOWN THUS

THIS IS SCHEDULE 'A' TO BY-LAW 2222
PASSED THIS 1ST DAY OF MAY 1990.

MAYOR

CLERK

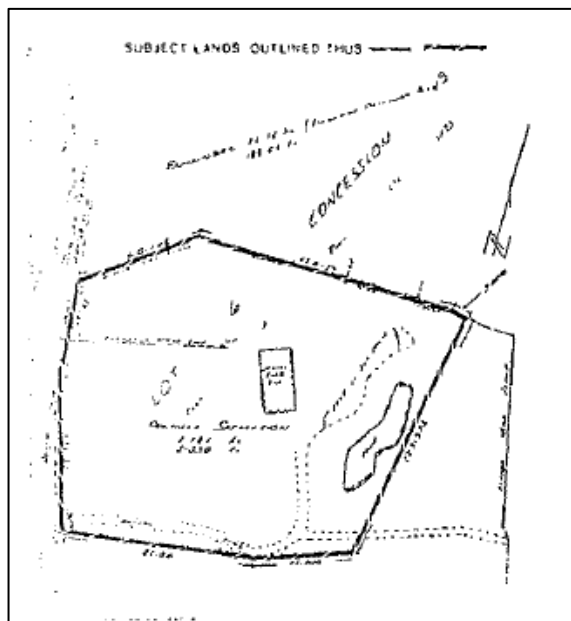
PART OF LOT 19
CONCESSION 9
TOWNSHIP OF NORTH DUMFRIES



SEE PART 43 of Schedule B

Section 20.1.163

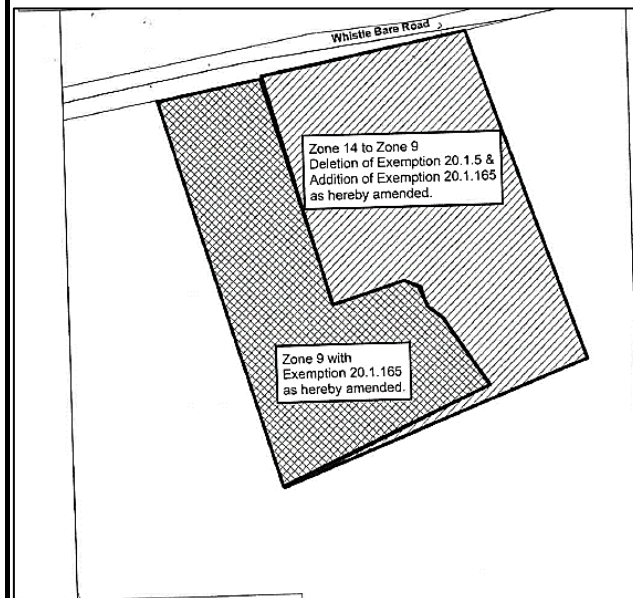
PART OF LOTS 6
CONCESSION 9
TOWNSHIP OF NORTH DUMFRIES



SEE PART 40 on Schedule B

Section 20.1.164

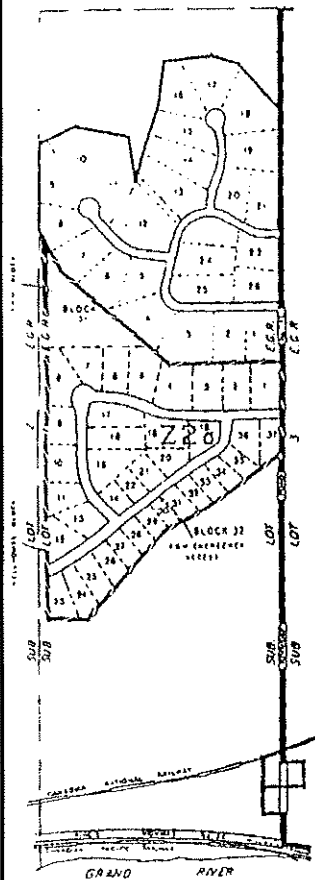
PART OF LOT 23
CONCESSION 12
TOWNSHIP OF NORTH DUMFRIES



SEE PART 91 of Schedule B

Section 20.1.165

PART OF LOTS 1 & 2
CONCESSION VIII E.G.R.
TOWNSHIP OF NORTH DUMFRIES



SUBJECT LANDS OUTLINED THUS ———

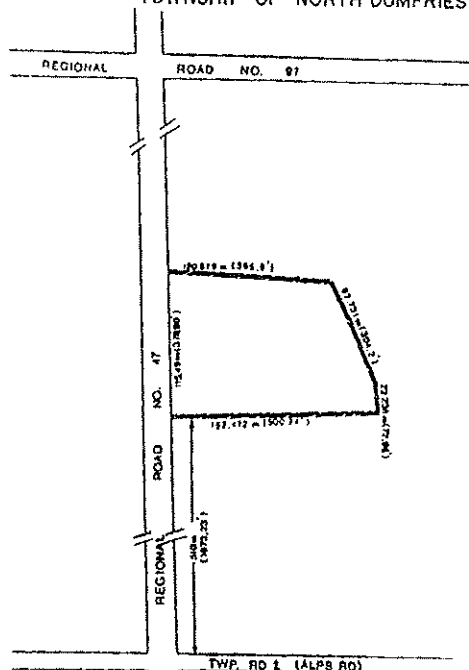
THIS IS SCHEDULE 'A' TO BY-LAW 1494-94
PASSED THIS 25th DAY OF April, 1994

[Signature]
[Signature]

SEE PART 25 SCHEDULE B
SCALE 1:7500

SECTION 20.1.186

PART OF LOT 24
CONCESSION X
TOWNSHIP OF NORTH DUMFRIES



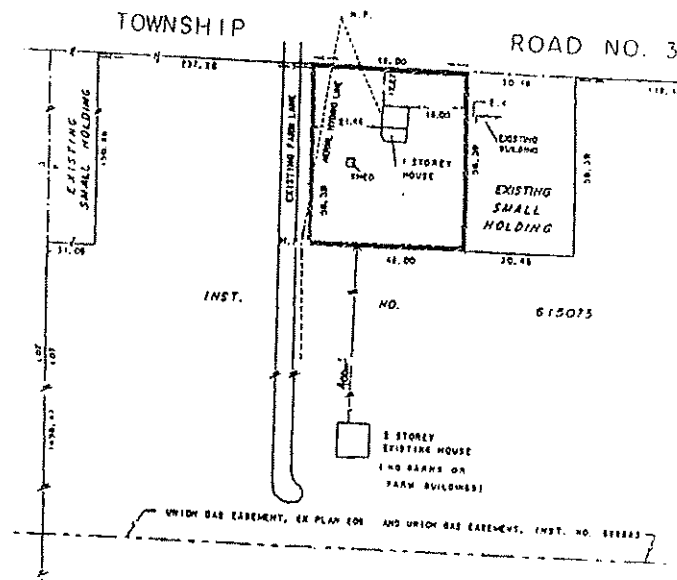
THIS IS SCHEDULE 'A' TO BY-LAW 1514-94,
PASSED THIS 18th DAY OF July, 1994

[Signature]
[Signature]
Deputy Clerk

SEE PART 26 SCHEDULE 'B'
SCALE 1:2500

SECTION 20.1.167

PART OF LOT 2
CONCESSION VIII
TOWNSHIP OF NORTH DUMFRIES



THIS IS SCHEDULE 'A' TO BY-LAW 1532-94,
PASSED THIS 24th DAY OF October, 1994

[Signature]
[Signature]

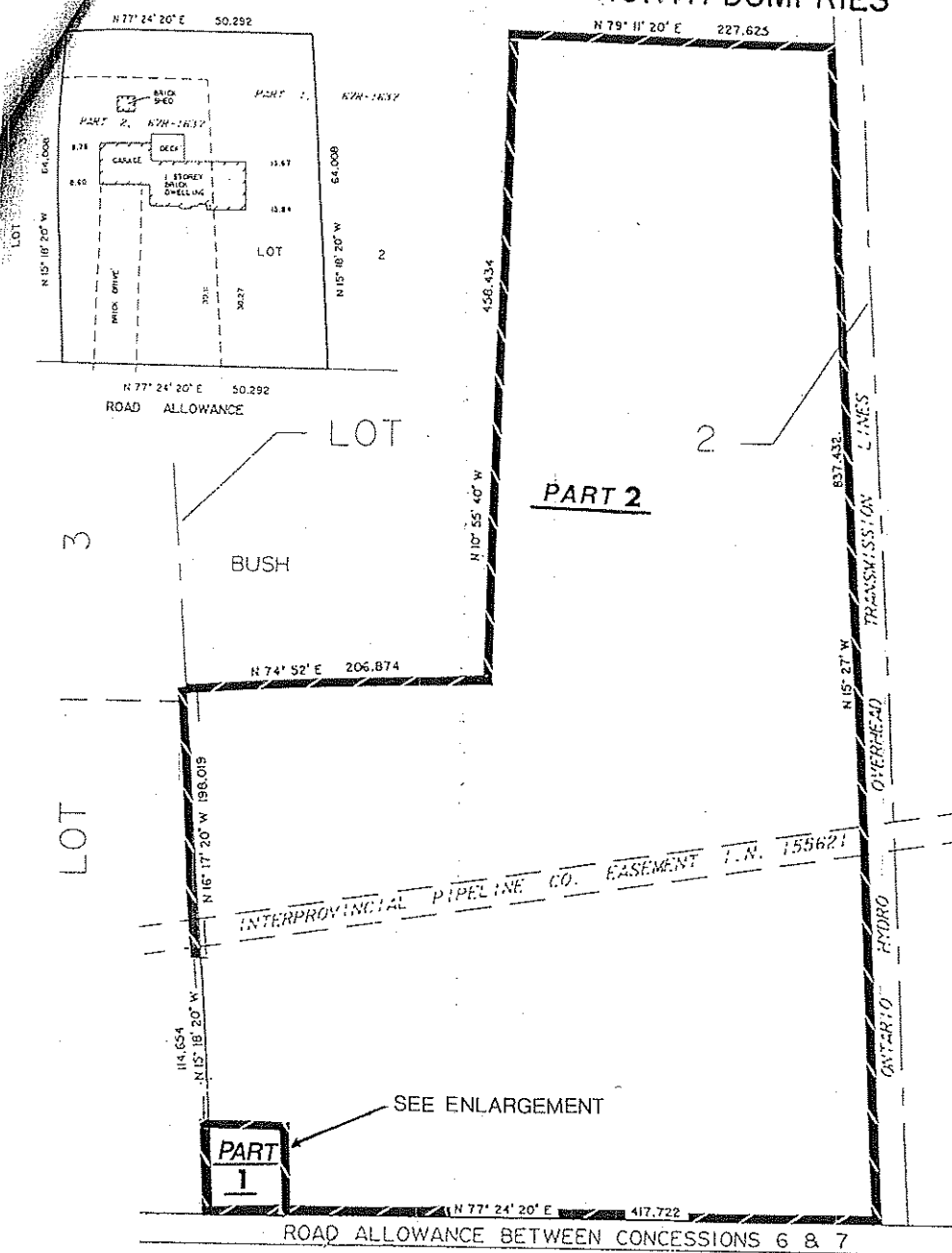
SEE PART 27 SCHEDULE 'B'
SCALE 1:1000

SECTION 20.1.159


PART OF LOT 2
CONCESSION VII
TOWNSHIP OF NORTH DUMFRIES



ENLARGEMENT
NOT TO SCALE



THIS IS SCHEDULE 'A' TO BY-LAW 1523-94,
PASSED THIS 19th DAY OF September, 1994

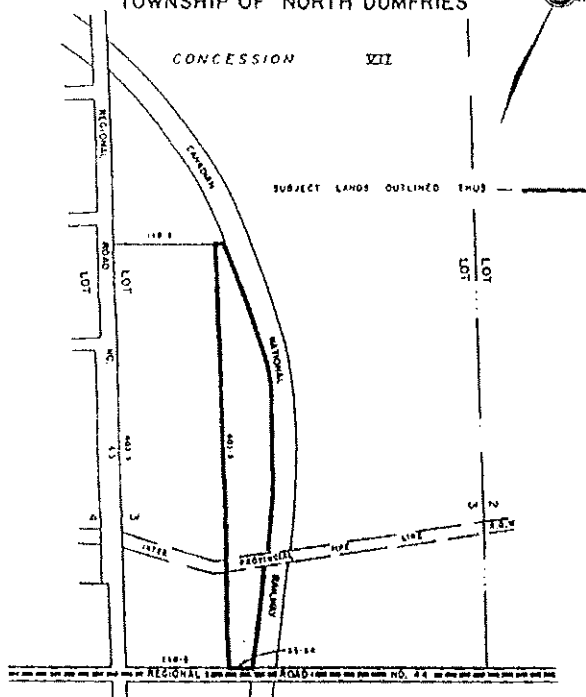
MAYOR 

CLERK 

SEE PART 1 SCHEDULE "B"
SCALE: 1:4000

SECTION 20.1.168

PART OF LOT 3
CONCESSION VII
TOWNSHIP OF NORTH DUMFRIES



TOWNSHIP OF SOUTH DUMFRIES

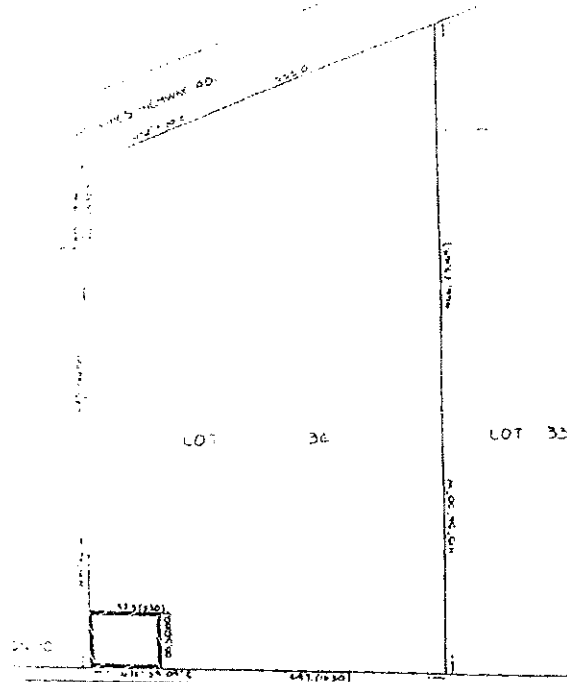
THIS IS SCHEDULE 'A' TO BY-LAW 1550-93,
PASSED THIS 16th DAY OF January 1993 NDSM

Warden _____
Deputy _____

SEE PART 2 - SCHEDULE 'B'
SCALE 1:4800

SECTION 20.1.170

PART OF LOT 34, CONCESSION X
TOWNSHIP OF NORTH DUMFRIES



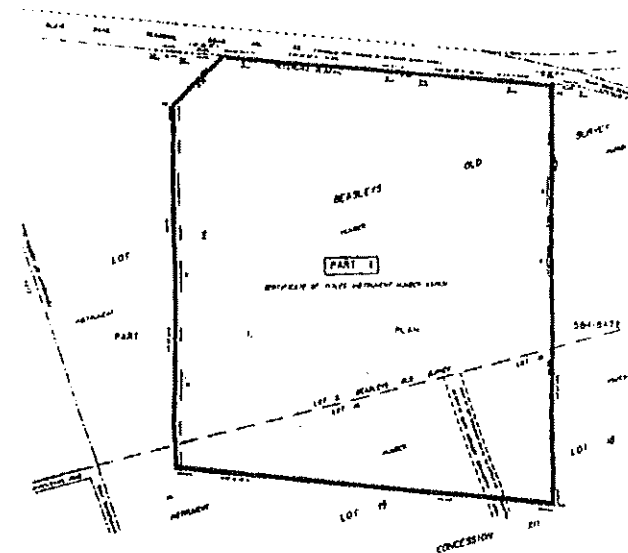
SUBJECT LANDS OUTLINED THUS —

THIS IS SCHEDULE 'A' TO BY-LAW 1552-95,
PASSED THIS 3rd DAY OF January 1995.

Warden _____
Deputy _____

SECTION 20.1.171

PART OF LOTS 18 & 19, CONCESSION X II
PART OF LOT 2, BEASLEY'S OLD SURVEY
TOWNSHIP OF NORTH DUMFRIES



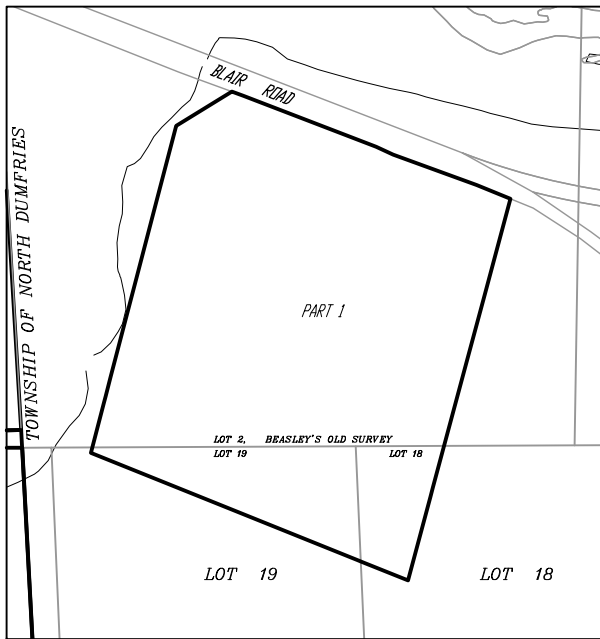
THIS IS SCHEDULE 'A' TO BY-LAW 1607-95,
PASSED THIS 18th DAY OF December 1995

Warden _____
Deputy _____

SCALE 1" = 400'
PARTS 6 & 9 - SCHEDULE B

SECTION 20.1.173

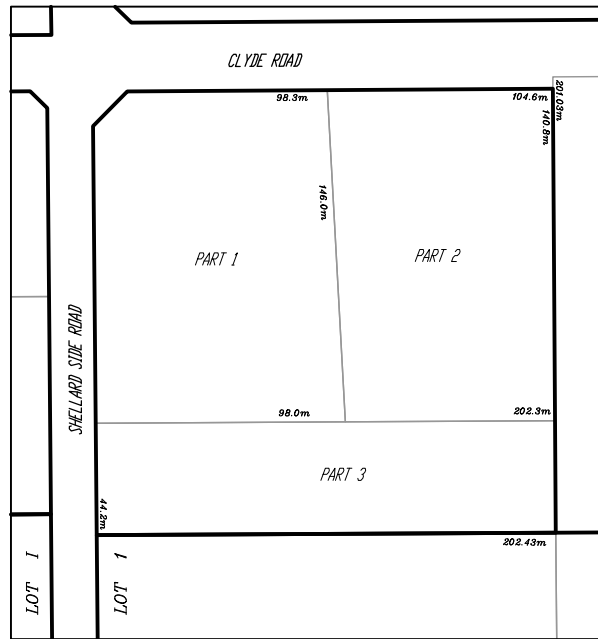
PART OF LOTS 18 & 19
CONCESSION XII
PART OF LOT 2, BEASLEY'S OLD SURVEY
TOWNSHIP OF NORTH DUMFRIES
(BEVERLY SECTION)



SEE PARTS 102 SCHEDULE "B"

SECTION 20.1.173

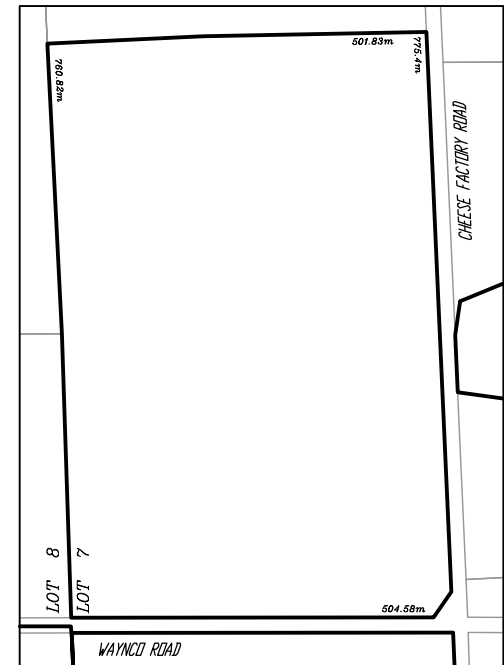
PART OF LOT 1
CONCESSION IX
TOWNSHIP OF NORTH DUMFRIES
(BEVERLY SECTION)



SEE PARTS 127 SCHEDULE "B"

SECTION 20.1.174

PART OF LOT 7
CONCESSION IX
TOWNSHIP OF NORTH DUMFRIES

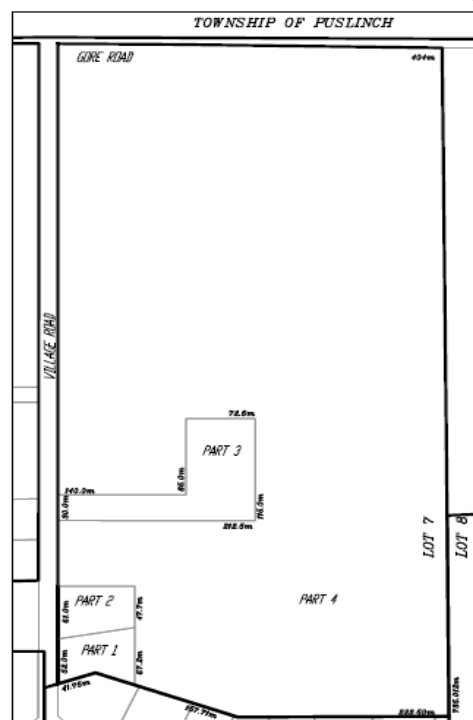


SEE PARTS 46 SCHEDULE "B"

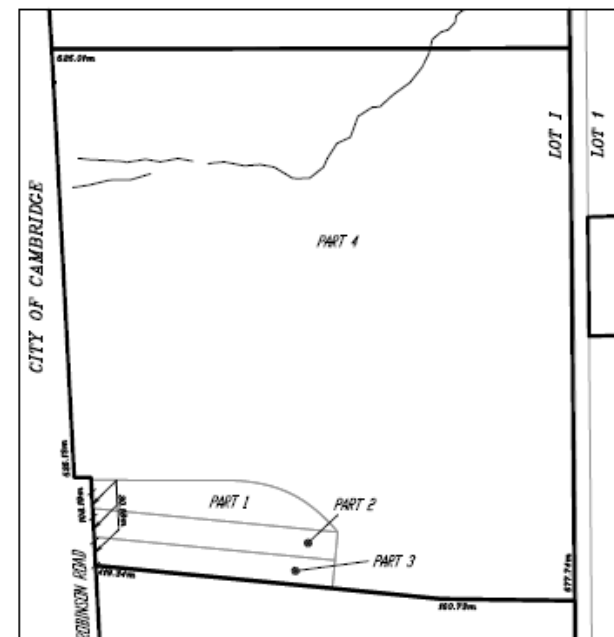
SECTION 20.1.175



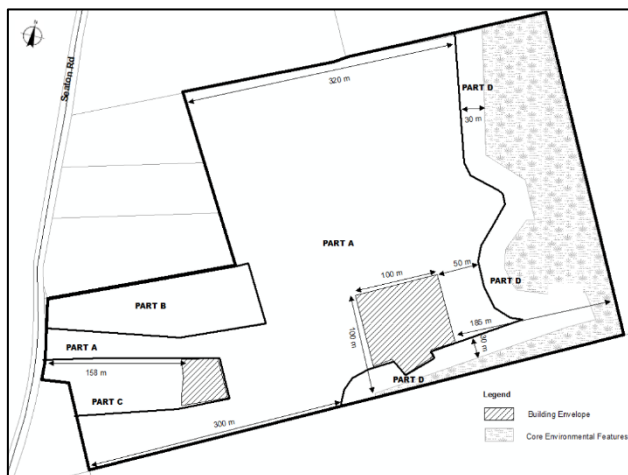
Section 20.1.176



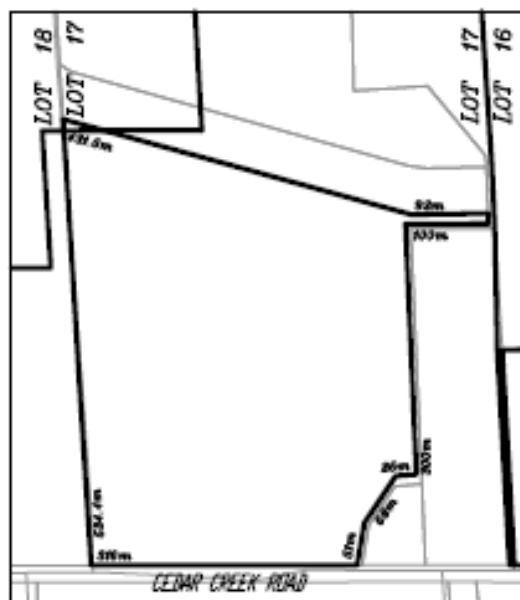
Section 20.1.177



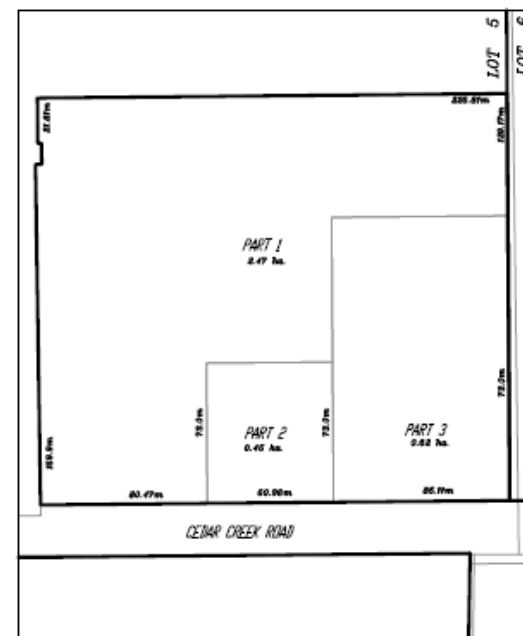
Section 20.1.178



Section 20.1.179

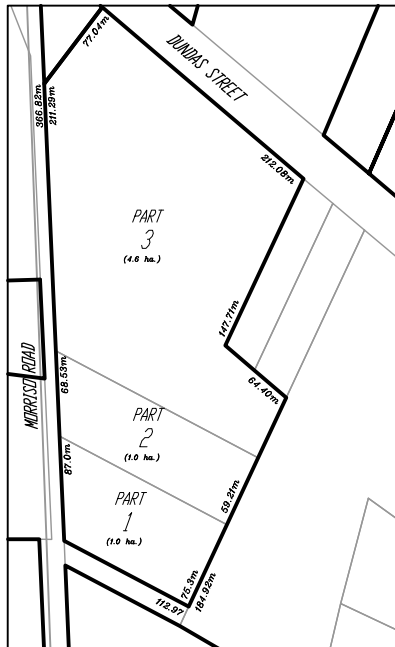


Section 20.1.180



Section 20.1.181

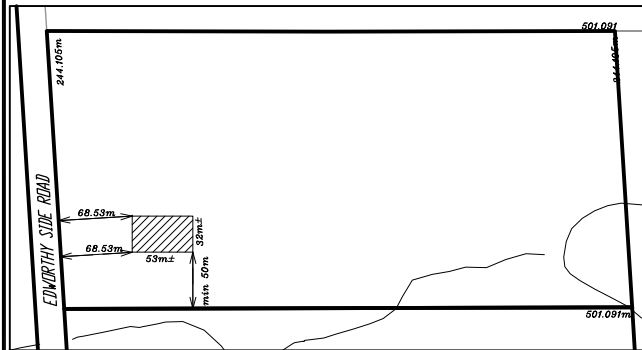
PART OF LOT 6
CONCESSION VII
TOWNSHIP OF NORTH DUMFRIES
(BEVERLY SECTION)



SEE PARTS 103 SCHEDULE "B"

SECTION 20.1.182

PART OF LOT 18
CONCESSION XI
TOWNSHIP OF NORTH DUMFRIES

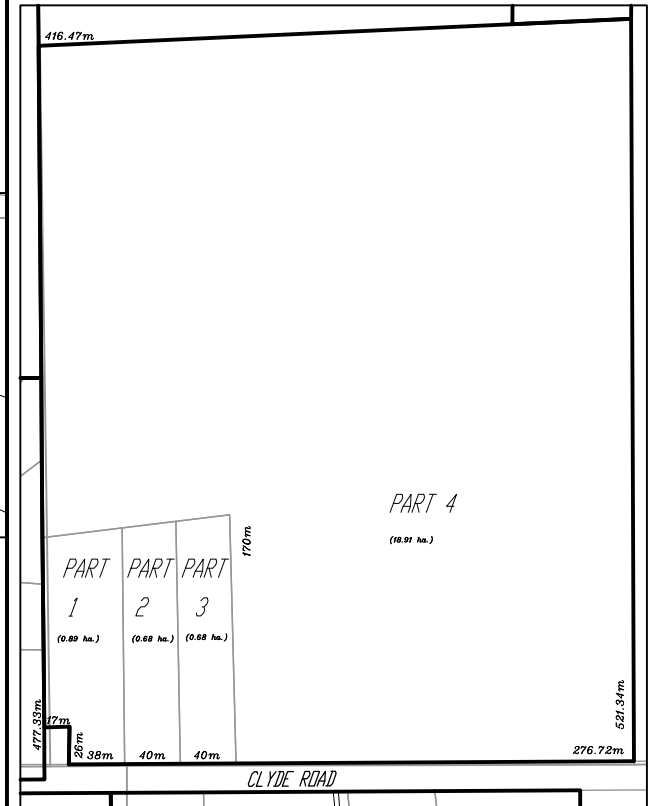


AREA OF OPERATION

SEE PARTS 78 SCHEDULE "B"

SECTION 20.1.183

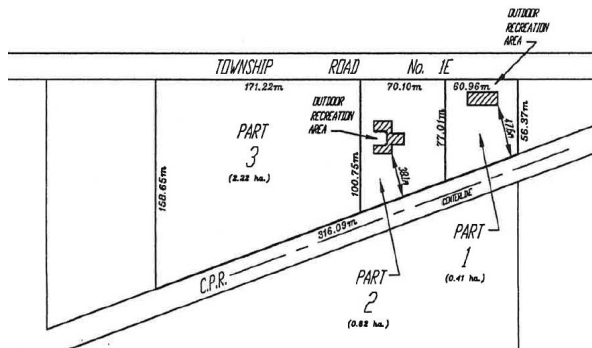
PART OF LOT 8
CONCESSION X
TOWNSHIP OF NORTH DUMFRIES
(BEVERLY SECTION)



SEE PARTS 137 SCHEDULE "B"

SECTION 20.1.184

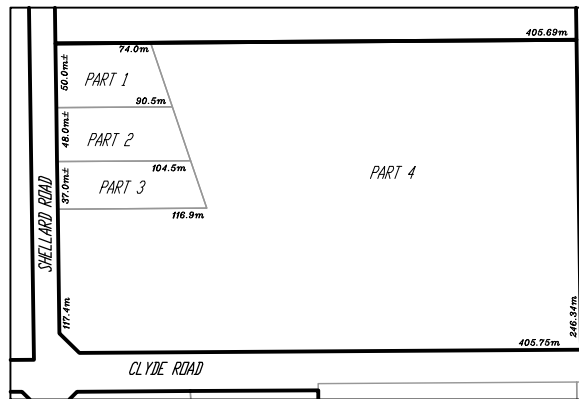
PART OF LOT 2
CONCESSION X
TOWNSHIP OF NORTH DUMFRIES
(BEVERLY SECTION)



SEE PARTS 134 SCHEDULE "B"

SECTION 20.1.185

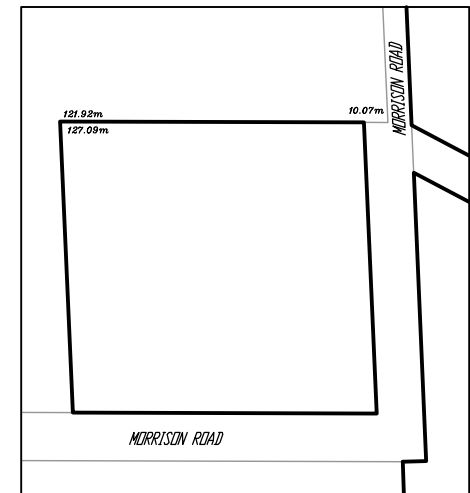
PART OF LOT 1
CONCESSION X
TOWNSHIP OF NORTH DUMFRIES
(BEVERLY SECTION)



SEE PARTS 133 SCHEDULE "B"

SECTION 20.1.186

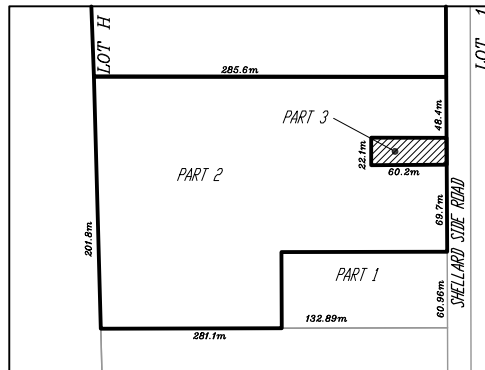
PART OF LOT 1
CONCESSION IX
TOWNSHIP OF NORTH DUMFRIES



SEE PARTS 43 SCHEDULE "B"

SECTION 20.1.187

PART OF LOT H
CONCESSION VIII
TOWNSHIP OF NORTH DUMFRIES
(BEVERLY SECTION)



SEE PARTS 115 SCHEDULE "B"

SECTION 20.1.188

PART OF LOT
CONCESSION
TOWNSHIP OF NORTH DUMFRIES

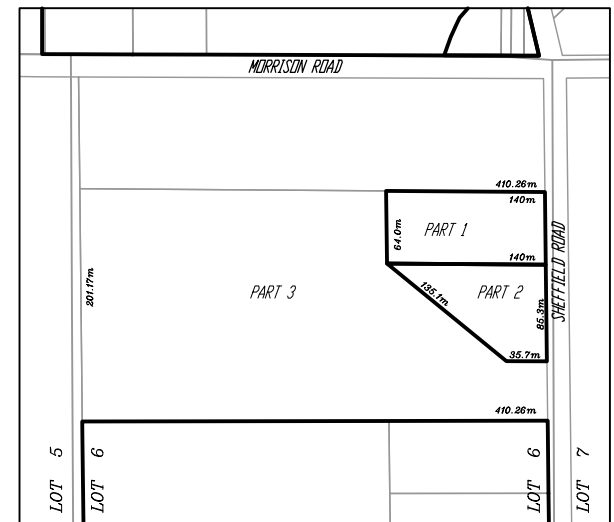


APPLICATION PENDING

SEE PARTS SCHEDULE "B"

SECTION 20.1.189

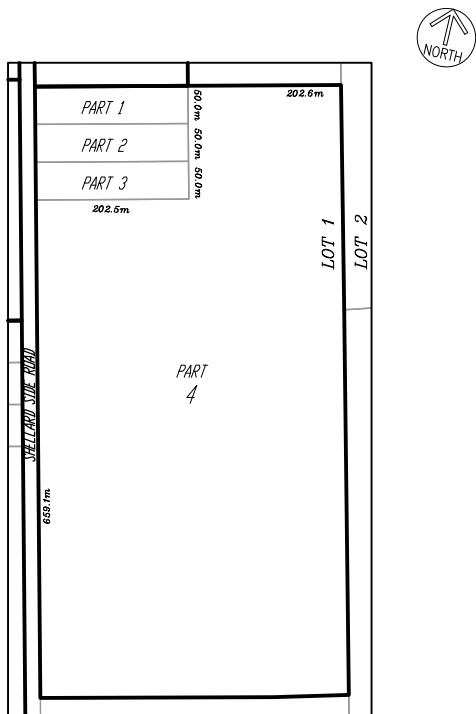
PART OF LOT 6
CONCESSION VII
TOWNSHIP OF NORTH DUMFRIES
(BEVERLY SECTION)



SEE PARTS 106 SCHEDULE "B"

SECTION 20.1.190

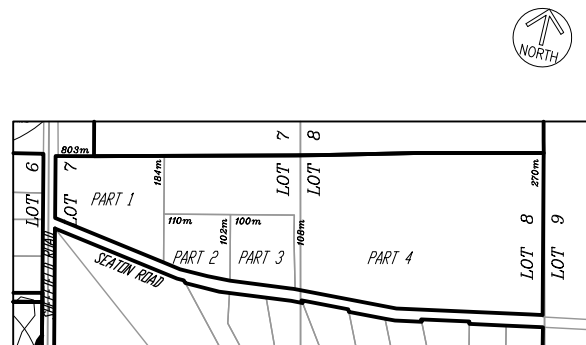
PART OF LOT 1
CONCESSION IX
TOWNSHIP OF NORTH DUMFRIES
(BEVERLY SECTION)



SEE PARTS 127 SCHEDULE "B"

SECTION 20.1.191

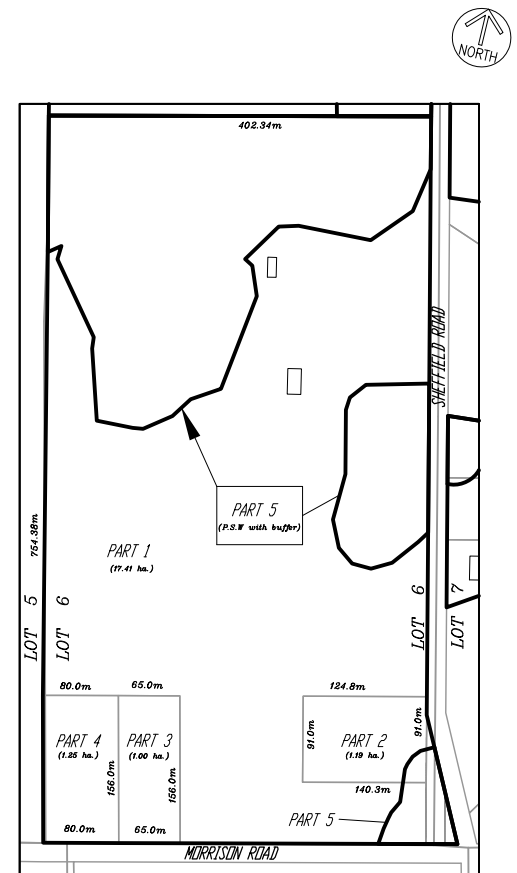
PART OF LOTS 7 & 8
CONCESSION VIII
TOWNSHIP OF NORTH DUMFRIES
(BEVERLY SECTION)



SEE PARTS 112 & 113 SCHEDULE "B"

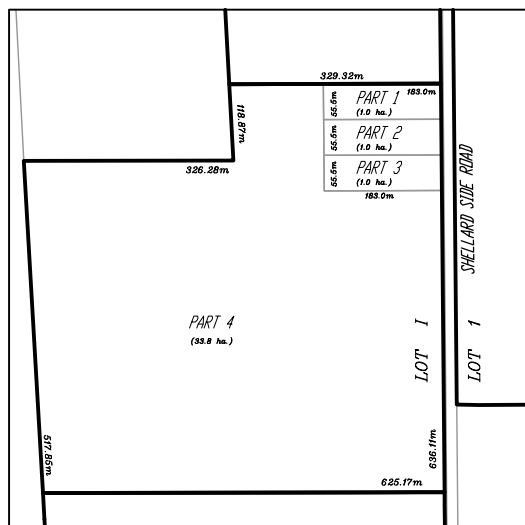
SECTION 20.1.192

PART OF LOT 6
CONCESSION VIII
TOWNSHIP OF NORTH DUMFRIES
(BEVERLY SECTION)

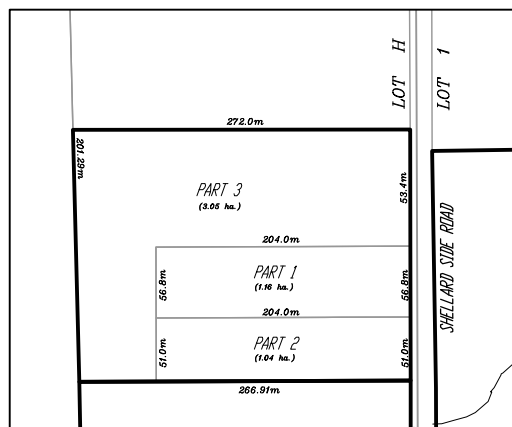


SEE PARTS 112 SCHEDULE "B"

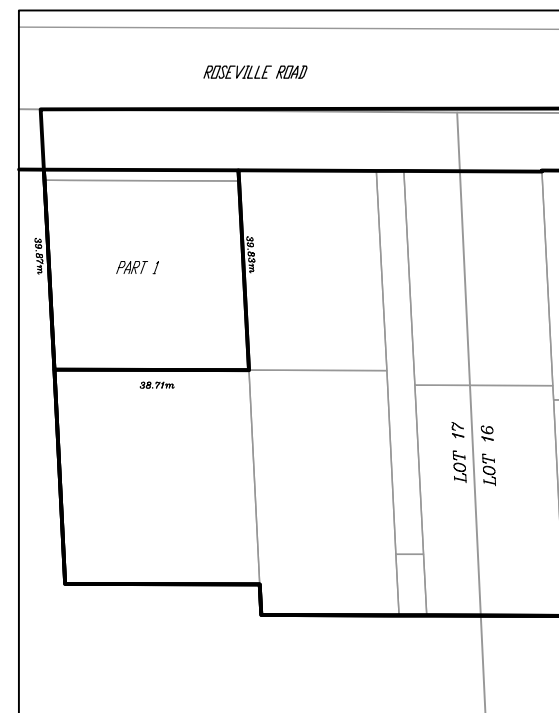
SECTION 20.1.193



SECTION 20.1.194

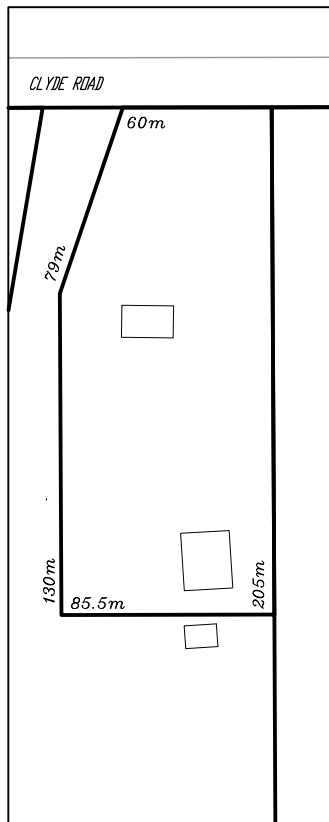


SECTION 20.1.195



SECTION 20.1.196

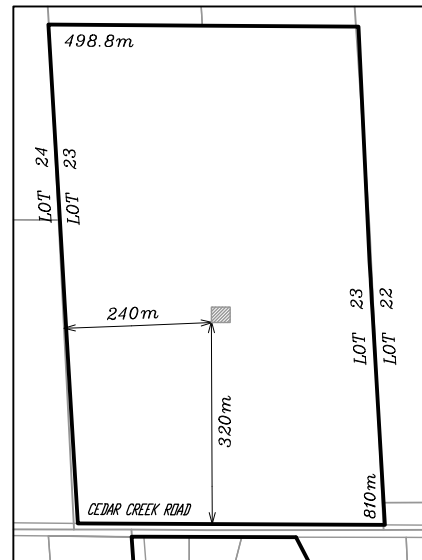
PART OF LOT 9
CONCESSION IX
TOWNSHIP OF NORTH DUMFRIES
(BEVERLY SECTION)



SEE PARTS 131 SCHEDULE "B"

SECTION 20.1.197

PART OF LOT 23
CONCESSION IX
TOWNSHIP OF NORTH DUMFRIES



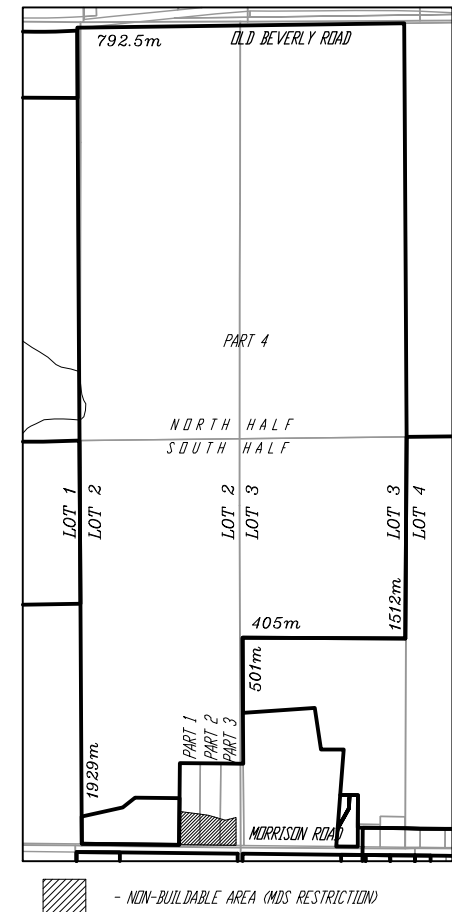
LEGEND

 BUILDING ENVELOPE

SEE PARTS 55 SCHEDULE "B"

SECTION 20.1.198

PART OF LOTS 2 & 3
CONCESSION VIII
TOWNSHIP OF NORTH DUMFRIES
(BEVERLY SECTION)

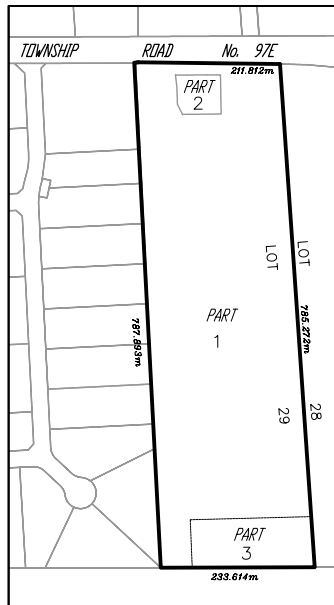


 - NON-BUILDABLE AREA (MDS RESTRICTION)

SEE PARTS 110 & 116 SCHEDULE "B"

SECTION 20.1.199

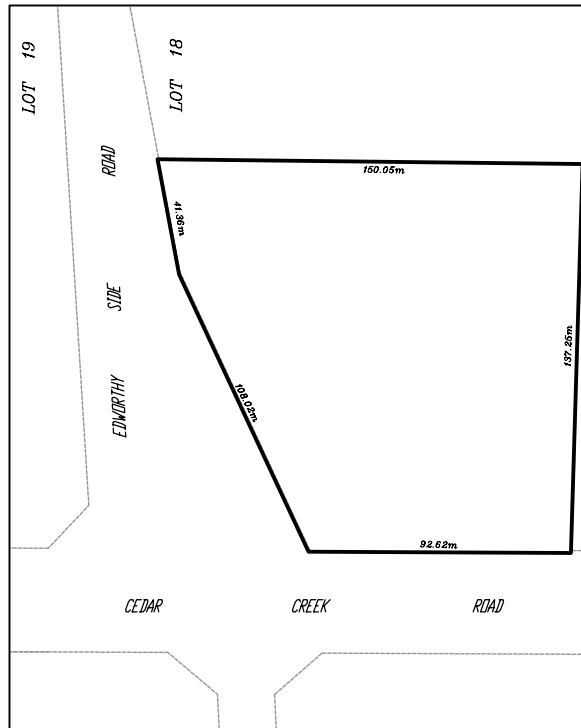
PART OF LOT 29
CONCESSION X
TOWNSHIP OF NORTH DUMFRIES



SEE PARTS 70 SCHEDULE "B"

SECTION 20.1.200

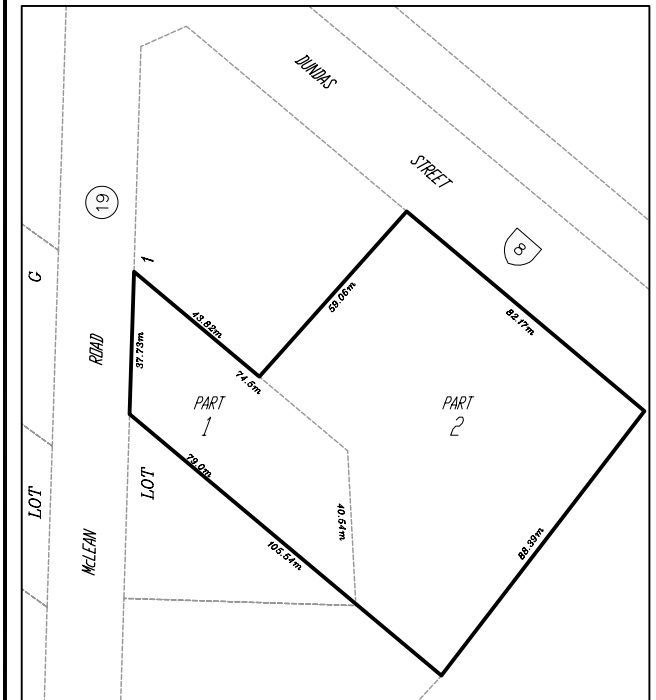
PART OF LOT 18
CONCESSION XI
TOWNSHIP OF NORTH DUMFRIES



SEE PARTS 78 SCHEDULE "B"

SECTION 20.1.201

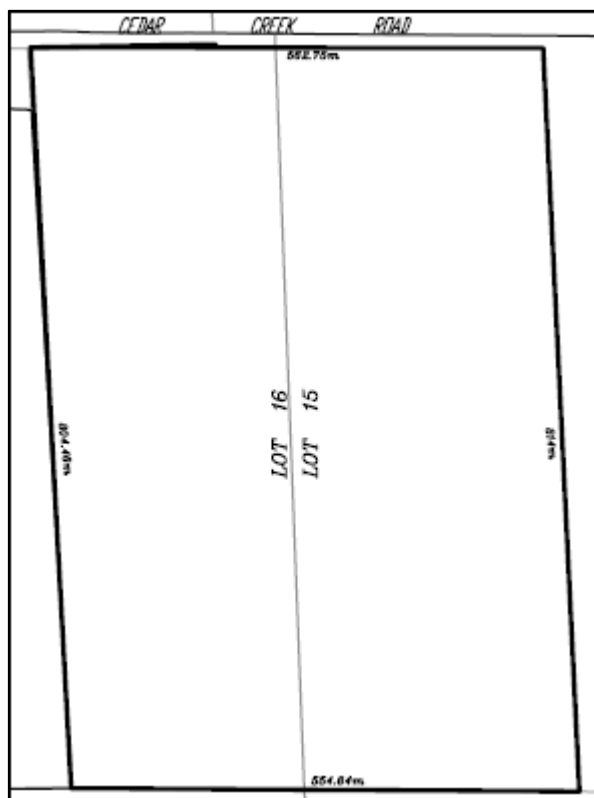
PART OF LOT 1
CONCESSION VII
TOWNSHIP OF NORTH DUMFRIES
(BEVERLY SECTION)



SEE PARTS 103 SCHEDULE "B"

SECTION 20.1.202

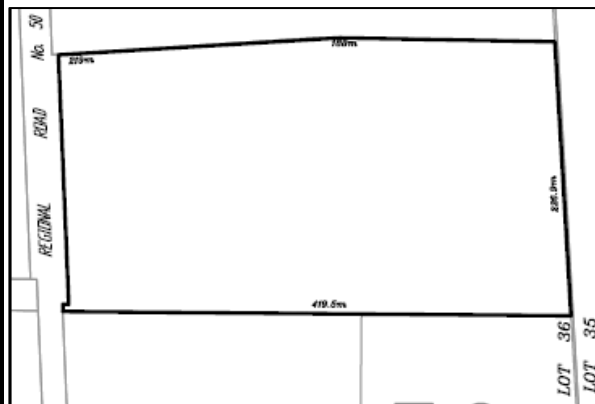
PART OF LOT 15 & 16
CONCESSION 10
TOWNSHIP OF NORTH DUMFRIES



SEE PARTs 63 & 64 of Schedule B

Section 20.1.203

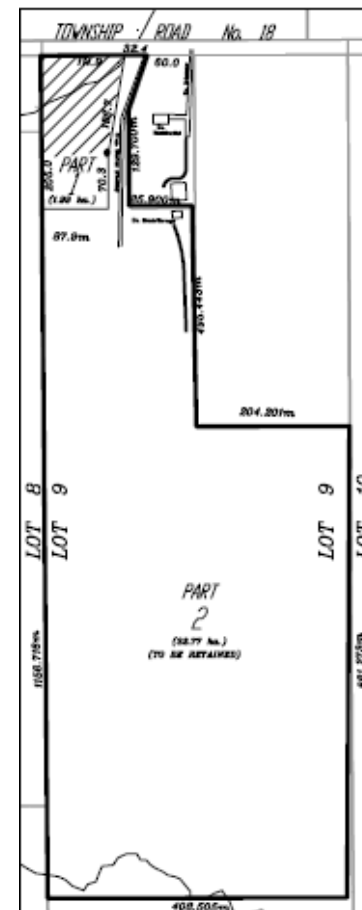
PART OF LOT 7
CONCESSION 10
TOWNSHIP OF NORTH DUMFRIES



SEE PART 61 on Schedule B

Section 20.1.204

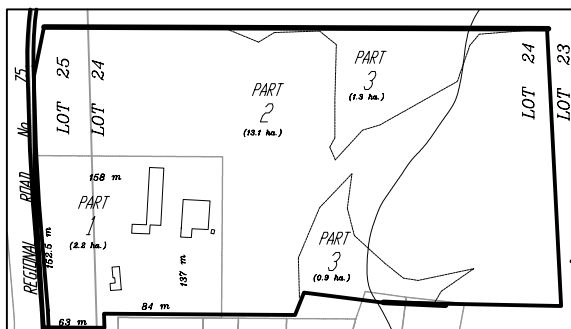
PART OF LOT 9
CONCESSION 9
TOWNSHIP OF NORTH DUMFRIES
(BEVERLY SECTION)



SEE PART 125 & 131 of Schedule B

Section 20.1.205

PART OF LOTS 24 & 25
CONCESSION VII
TOWNSHIP OF NORTH DUMFRIES



SEE PARTS 14 SCHEDULE "B" (Replaced by By-Law SECTION 20.1.206
No. 2129-05)

PART OF LOT
CONCESSION
TOWNSHIP OF NORTH DUMFRIES

APPLICATION PENDING

SEE PARTS _____ SCHEDULE "B"

SECTION 20.1.207

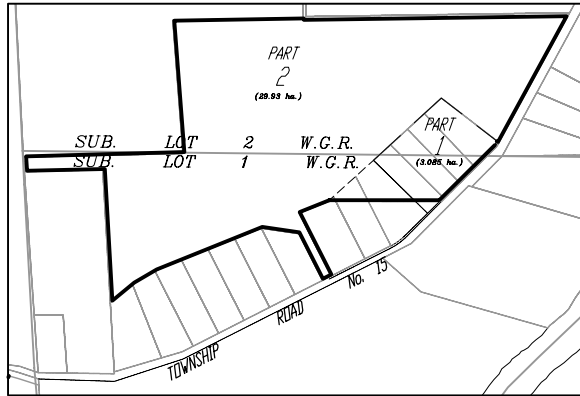
PART OF LOT 4
CONCESSION IX
TOWNSHIP OF NORTH DUMFRIES
(BEVERLY SECTION)

**DELETED AND REPLACED WITH
EXEMPTION 20.1.240**

SEE PARTS 129 SCHEDULE "B"

SECTION 20.1.208

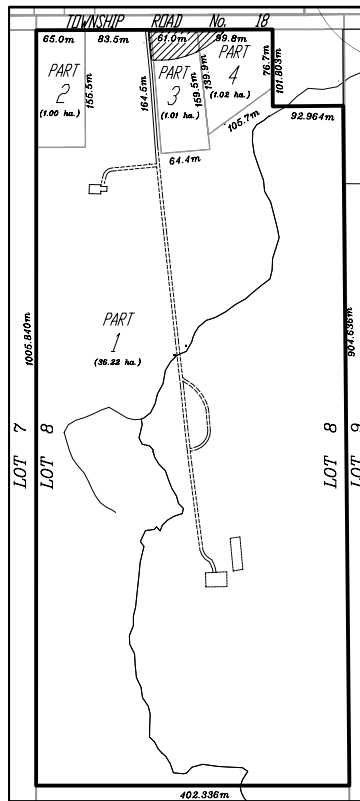
PART OF LOTS 1 & 2
CONCESSION VII
TOWNSHIP OF NORTH DUMFRIES



SEE PARTS 7 & 8 SCHEDULE "B"

SECTION 20.1.209

PART OF LOT 8
CONCESSION IX
TOWNSHIP OF NORTH DUMFRIES
(BEVERLY SECTION)

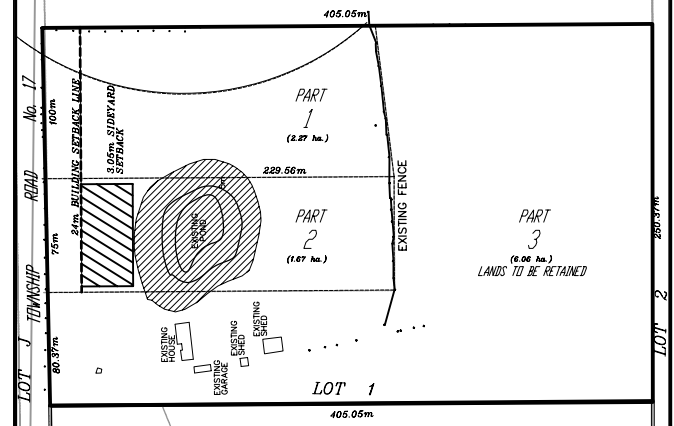


LEGEND
AREA OF NO
CONSTRUCTION
(M.D.S. RESTRICTION)

SEE PARTS 131 SCHEDULE "B"

SECTION 20.1.210

PART OF LOT 1
CONCESSION X
TOWNSHIP OF NORTH DUMFRIES
(BEVERLY SECTION)



LEGEND
- RESIDENTIAL BUILDING ENVELOPE
- AREA TO BE ZONE 12
- NON-BUILDABLE AREA (M.D.S. RESTRICTION)

SEE PARTS 133 SCHEDULE "B"

SECTION 20.1.211

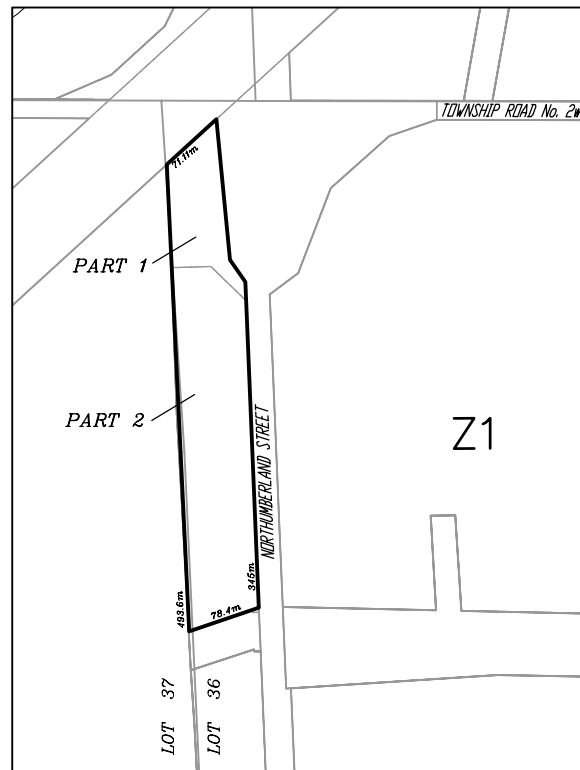
PART OF LOTS 36
CONCESSION IX
TOWNSHIP OF NORTH DUMFRIES

APPLICATION PENDING

SEE PARTS_61_SCHEDULE "B"

SECTION 20.1.212

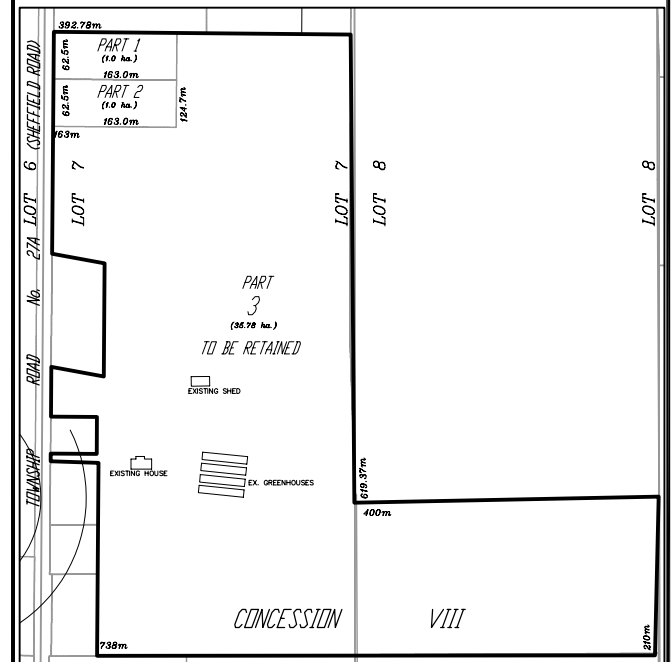
PART OF LOT 36
CONCESSION IV
TOWNSHIP OF NORTH DUMFRIES



SEE PARTS_61_SCHEDULE "B"

SECTION 20.1.213

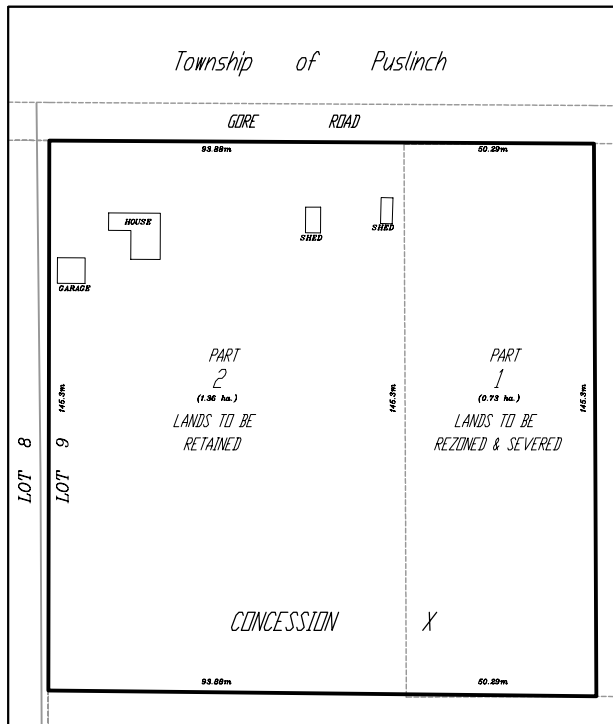
PART OF LOTS 7 & 8
CONCESSION VIII
TOWNSHIP OF NORTH DUMFRIES
(BEVERLY SECTION)



SEE PARTS_118 & 119_SCHEDULE "B"

SECTION 20.1.214

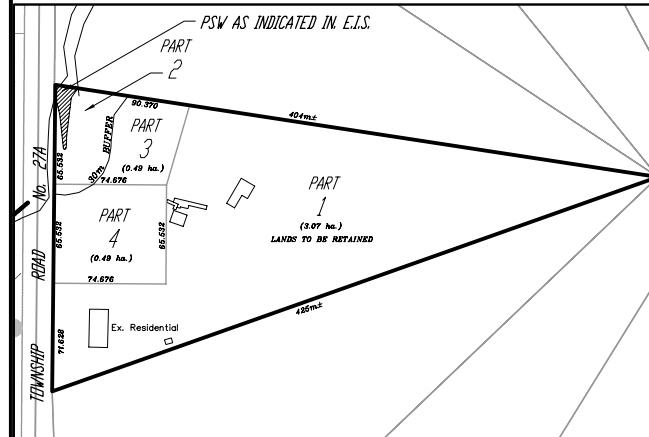
PART OF LOTS 9
CONCESSION X
TOWNSHIP OF NORTH DUMFRIES
(BEVERLY SECTION)



SEE PARTS 137 SCHEDULE "B"

SECTION 20.1.215

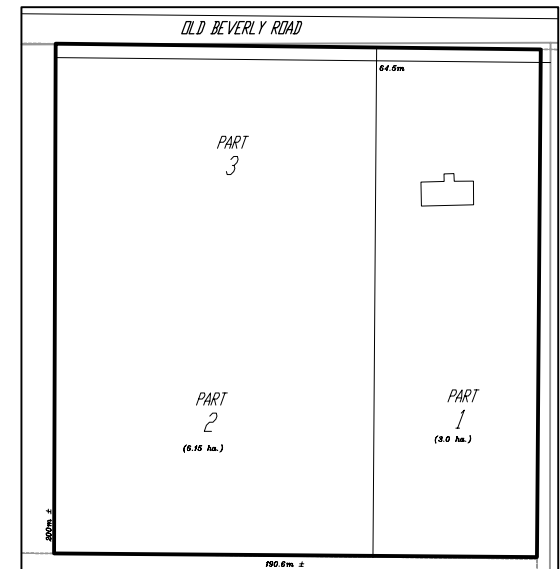
PART OF LOTS 7
CONCESSION VIII
TOWNSHIP OF NORTH DUMFRIES
(BEVERLY SECTION)



SEE PARTS 112 SCHEDULE "B"

SECTION 20.1.216

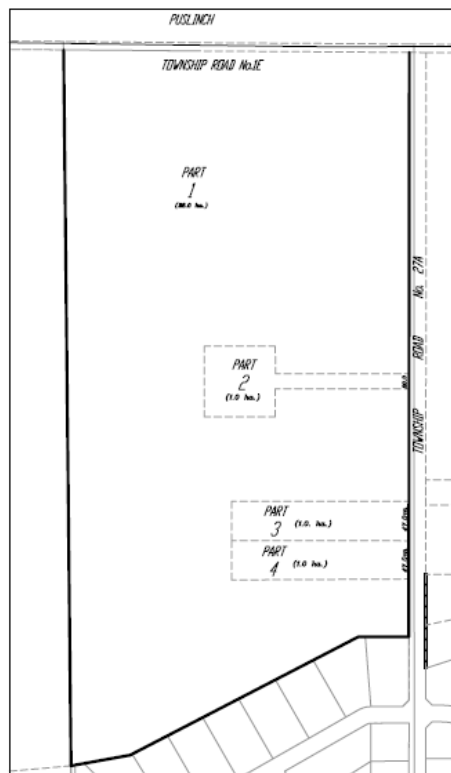
PART OF LOT 7
CONCESSION VIII
TOWNSHIP OF NORTH DUMFRIES
(BEVERLY SECTION)



SEE PARTS 118 SCHEDULE "B"

SECTION 20.1.217

PART LOTS 22 & 23
CONCESSION 10
TOWNSHIP OF NORTH DUMFRIES



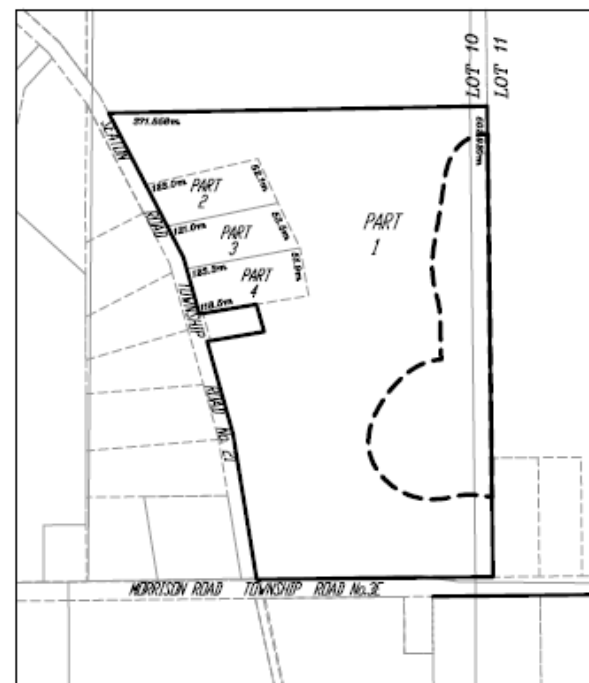
SEE PARTS 136 of Schedule B Section 20.1.221

PART LOTS 23 & 24
CONCESSION 10
TOWNSHIP OF NORTH DUMFRIES



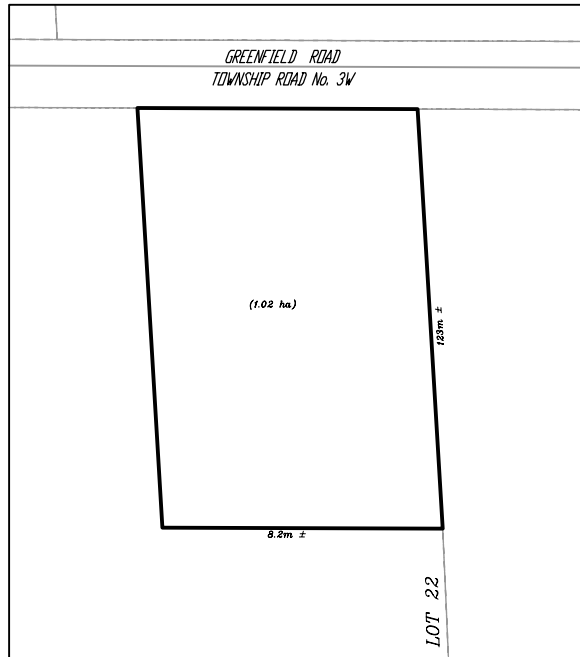
SEE PART 67 & 68 on Schedule B Section 20.1.222

PART LOTS 24 & 25
CONCESSION 10
TOWNSHIP OF NORTH DUMFRIES



SEE PART 114 of Schedule B Section 20.1.223

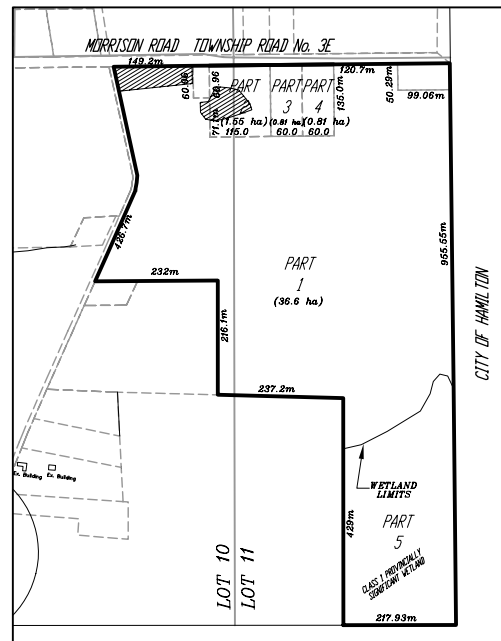
PART OF LOT 22
CONCESSION VIII
TOWNSHIP OF NORTH DUMFRIES



SEE PART 35 SCHEDULE "B"

SECTION 20.1.227

PART OF LOTS 10 & 11
CONCESSION VII
TOWNSHIP OF NORTH DUMFRIES
(BEVERLY SECTION)

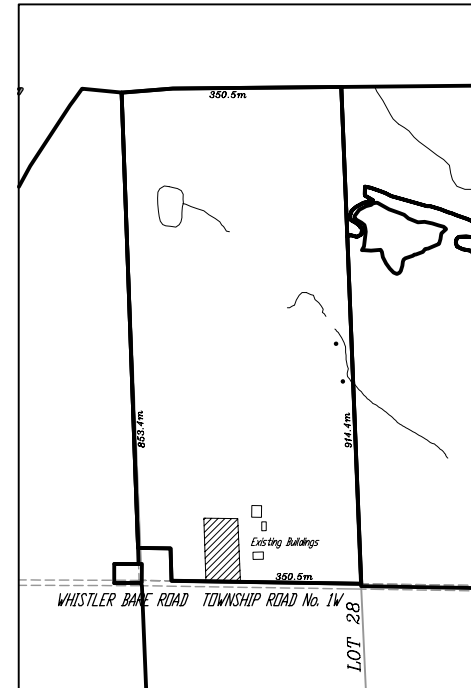


- NON-BUILDABLE AREA (MDS RESTRICTION)

SEE PART 108 SCHEDULE "B"

SECTION 20.1.228

PART OF LOT 28
CONCESSION XII
TOWNSHIP OF NORTH DUMFRIES

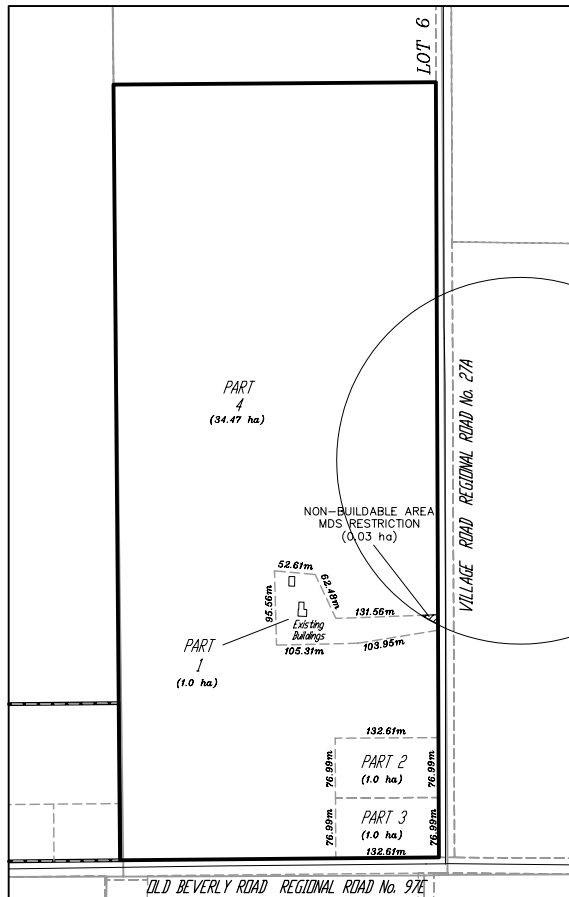


- BUILDING ENVELOPE

SEE PART 92 SCHEDULE "B"

SECTION 20.1.229

PART OF LOT 6
CONCESSION IX
TOWNSHIP OF NORTH DUMFRIES
(BEVERLY SECTION)



 - NON-BUILDABLE AREA (MDS RESTRICTION)

SEE PART 124 SCHEDULE "B"

SECTION 20.1.230

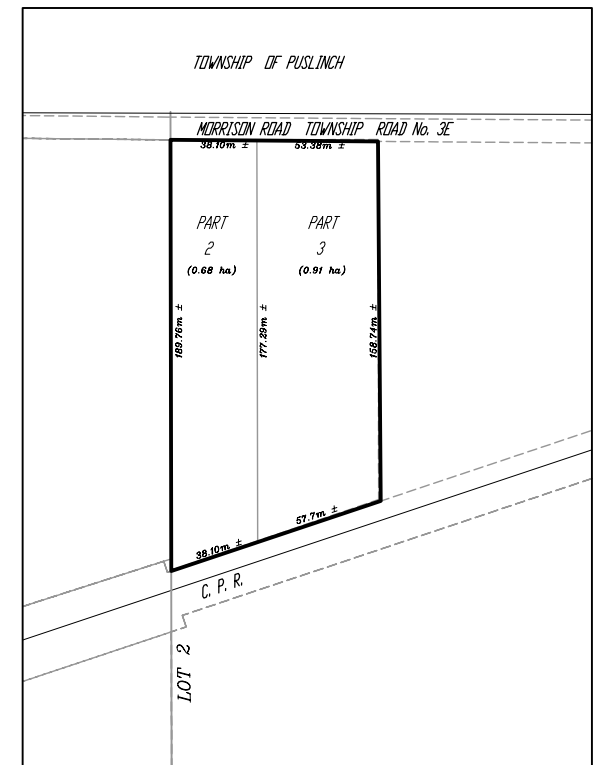
PART OF LOT 4
CONCESSION VII
TOWNSHIP OF NORTH DUMFRIES



BY-LAW NO. 2067-04 REPEALED/OMB
APPEAL, See Section 20.1.236

SEE PART 105 SCHEDULE "B" (Repealed by By-Law No. 2100-05) SECTION 20.1.231

PART OF LOT 2
CONCESSION X
TOWNSHIP OF NORTH DUMFRIES

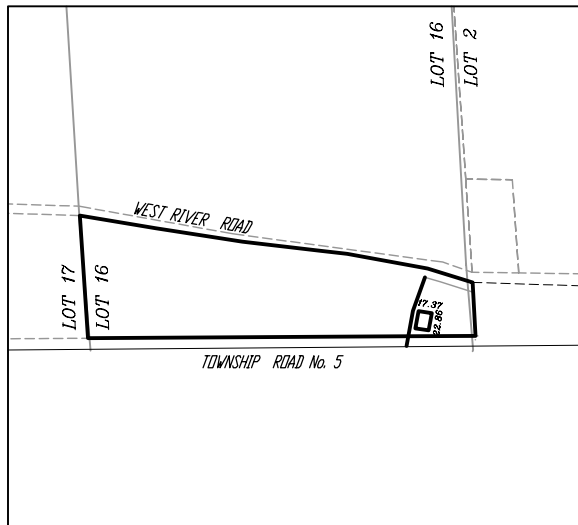


TOWNSHIP OF FLAMBOROUGH

SEE PART 105 SCHEDULE "B"

SECTION 20.1.232

PART OF LOT 16
CONCESSION VII
TOWNSHIP OF NORTH DUMFRIES



SEE PART 10 SCHEDULE "B"

SECTION 20.1.233

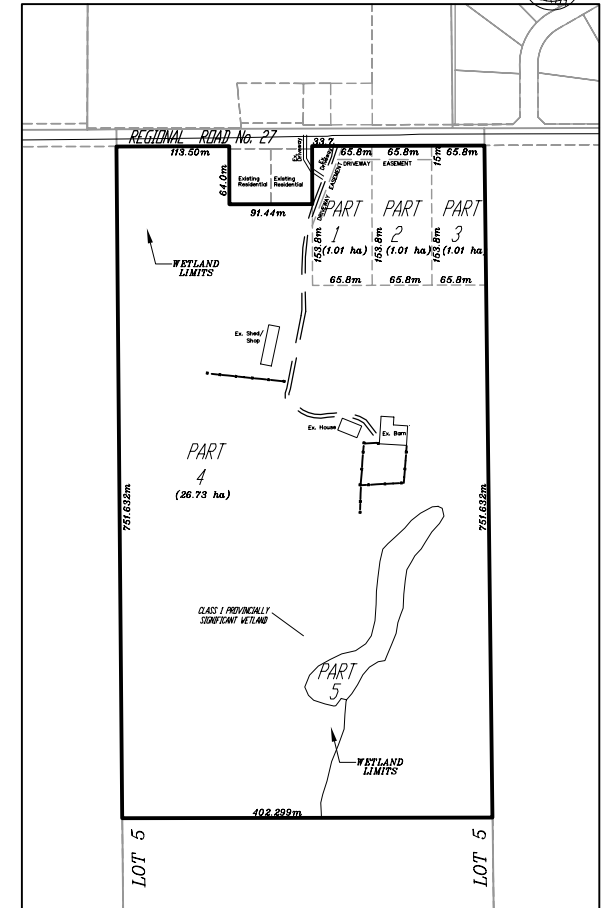
PART OF LOT 4
CONCESSION VII
TOWNSHIP OF NORTH DUMFRIES



**BY-LAW NO. 2074-04
REPEALED/OMB APPEAL,
See Section 20.1.236**

SEE PART 105 SCHEDULE "B" (Repealed by
By-Law No. 2100-05) SECTION 20.1.234

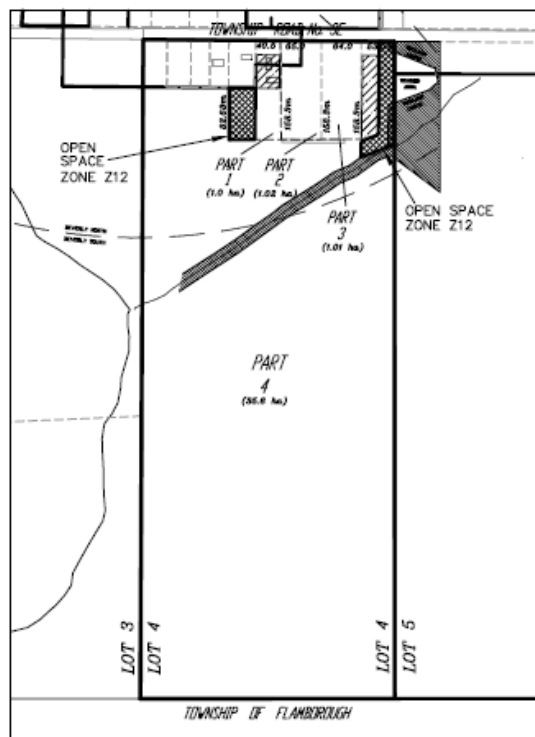
PART OF LOT 5
CONCESSION IX
TOWNSHIP OF NORTH DUMFRIES



SEE PART 129 SCHEDULE "B"

SECTION 20.1.235

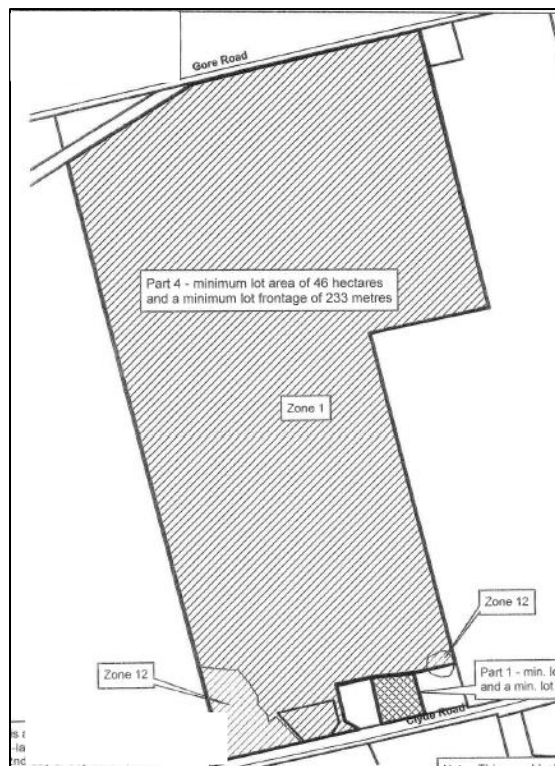
PART OF LOT 4
CONCESSION 7
TOWNSHIP OF NORTH DUMFRIES



SEE PART 105 of Schedule B

Section 20.1.236

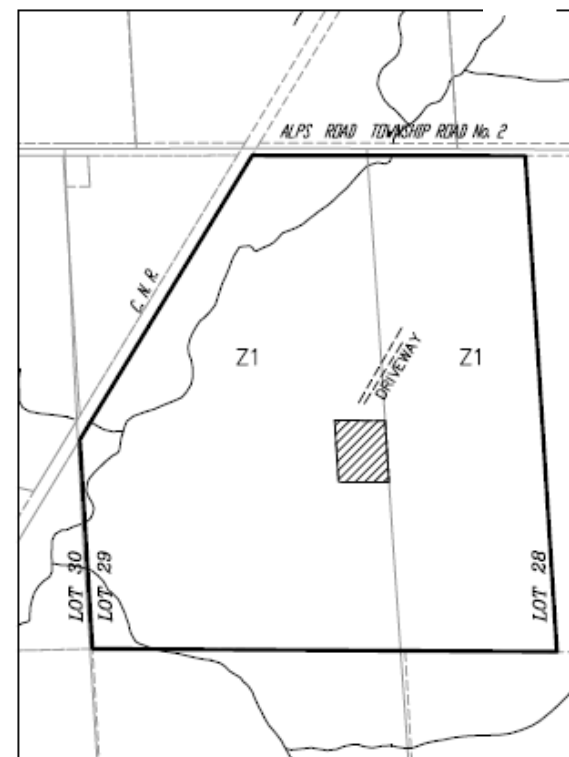
PART OF LOTS 3 & 4
CONCESSION 10
TOWNSHIP OF NORTH DUMFRIES



SEE PART 134 on Schedule B

Section 20.1.237

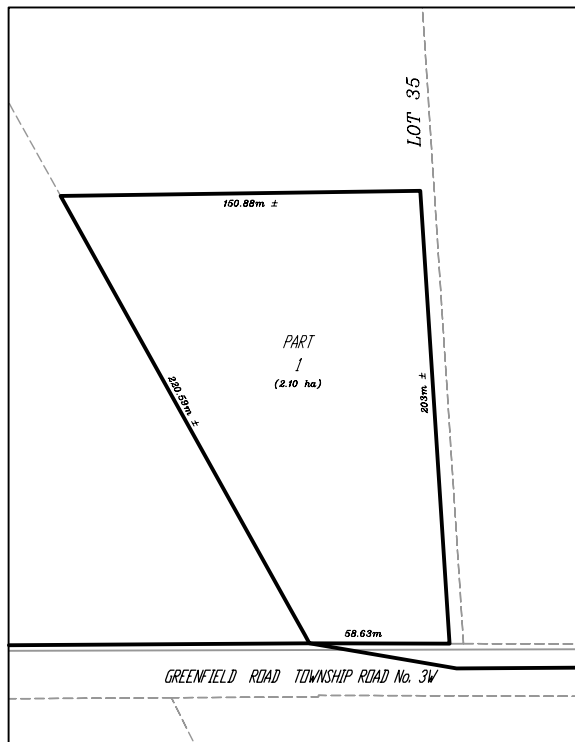
PART OF LOT 1
CONCESSION 9
TOWNSHIP OF NORTH DUMFRIES



SEE PART 57 & 58 of Schedule B

Section 20.1.238

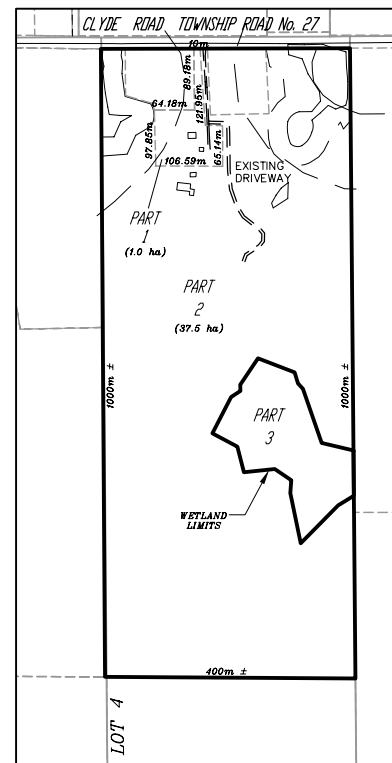
PART OF LOT 35
CONCESSION IX
TOWNSHIP OF NORTH DUMFRIES



SEE PART 61 SCHEDULE "B"

SECTION 20.1.239

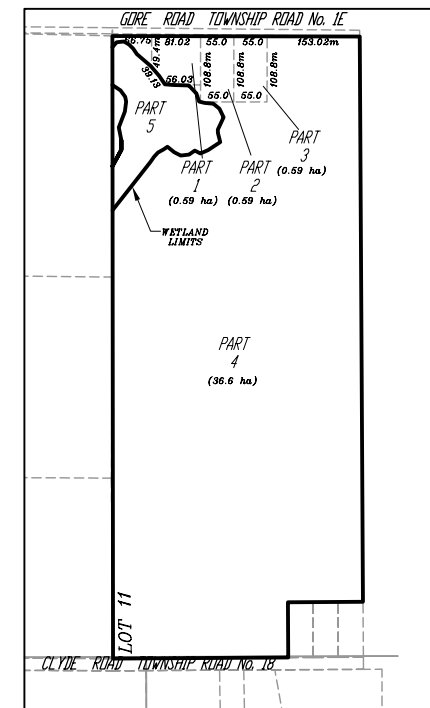
PART OF LOT 4
CONCESSION IX
TOWNSHIP OF NORTH DUMFRIES
(BEVERLY SECTION)



SEE PART 129 SCHEDULE "B"

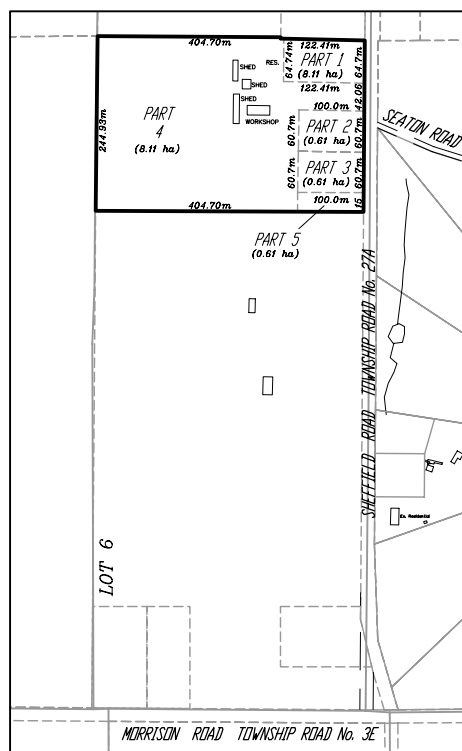
SECTION 20.1.240

PART OF LOT 11
CONCESSION X
TOWNSHIP OF NORTH DUMFRIES
(BEVERLY SECTION)



SEE PART 138 SCHEDULE "B"

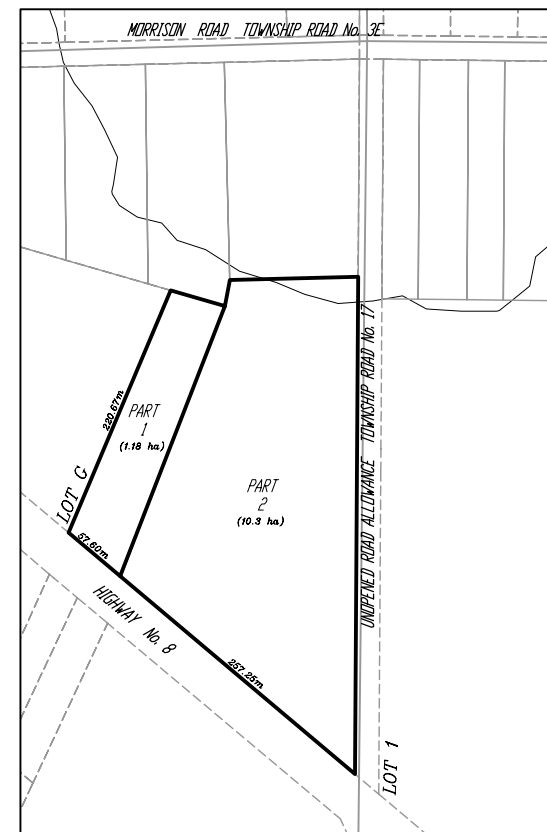
SECTION 20.1.241



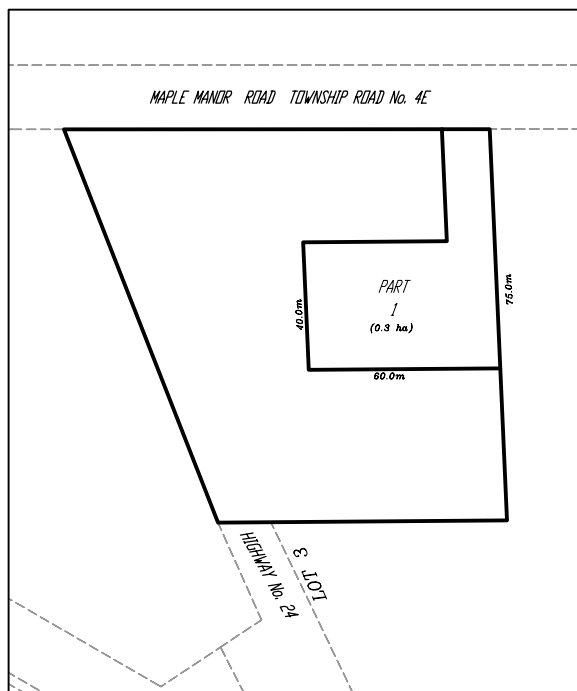
SECTION 20.1.242

APPLICATION PENDING

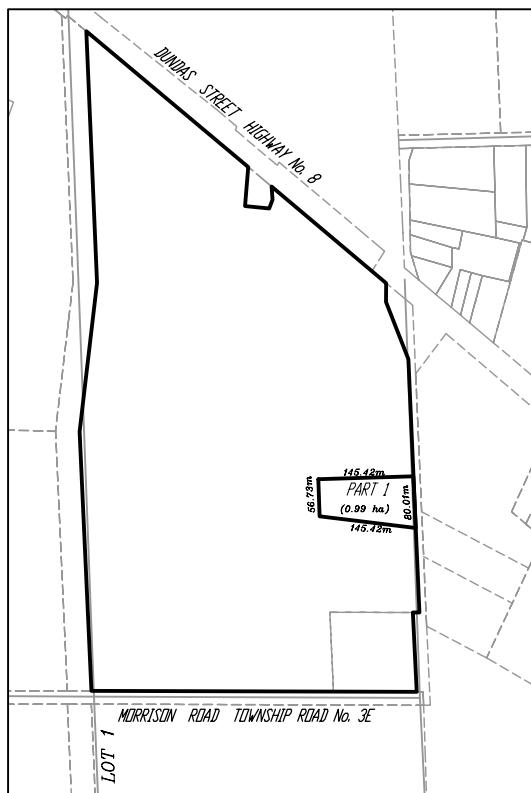
SECTION 20.1.243



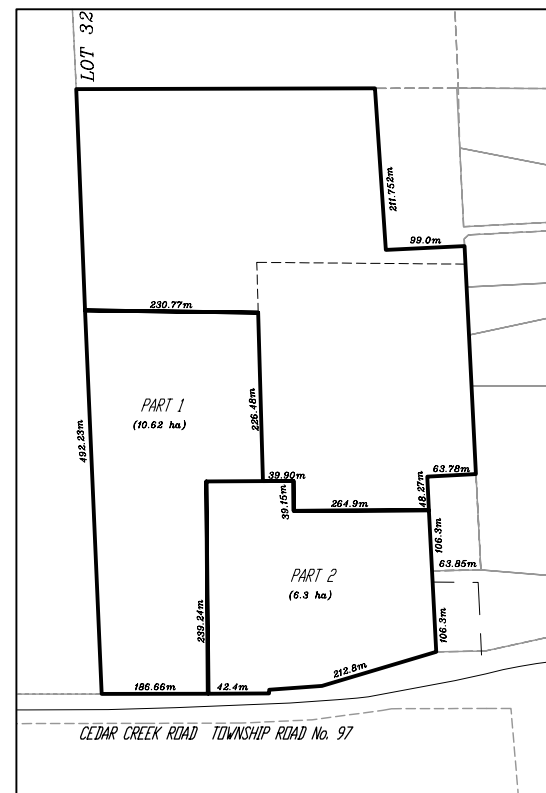
SECTION 20.1.244



SECTION 20.1.245

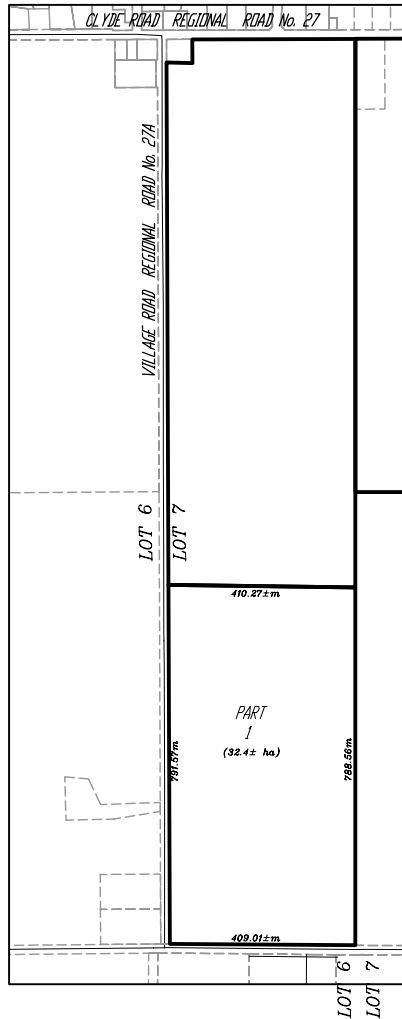


SECTION 20.1.246



SECTION 20.1.247

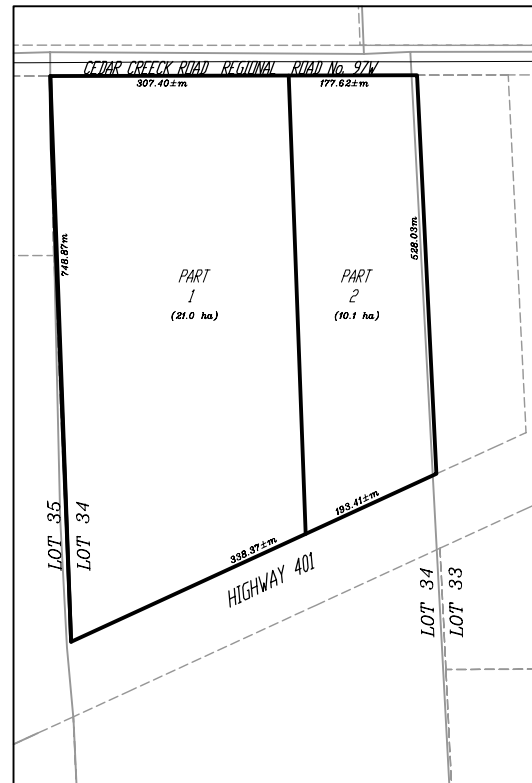
PART OF LOT 7
CONCESSION IX
TOWNSHIP OF NORTH DUMFRIES



SEE PART 124 SCHEDULE "B"

SECTION 20.1.248

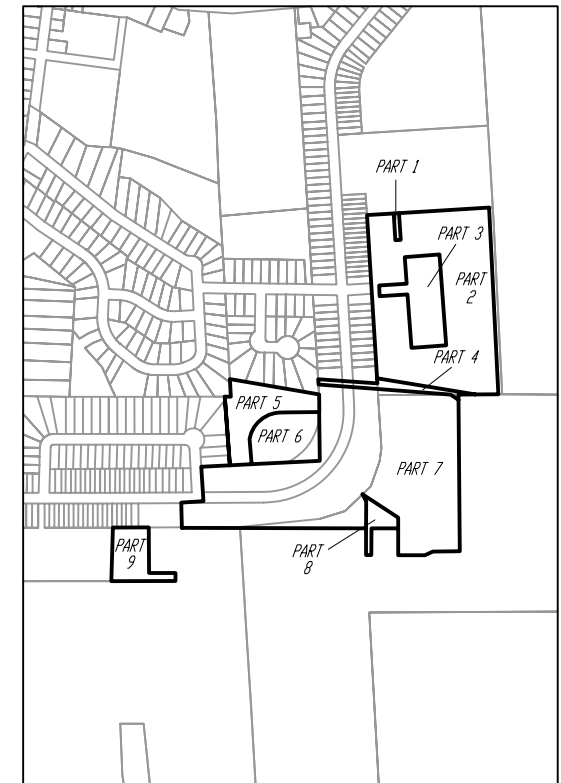
PART OF LOTS 34 & 35
CONCESSION X
TOWNSHIP OF NORTH DUMFRIES



SEE PART 73 SCHEDULE "B"

SECTION 20.1.249

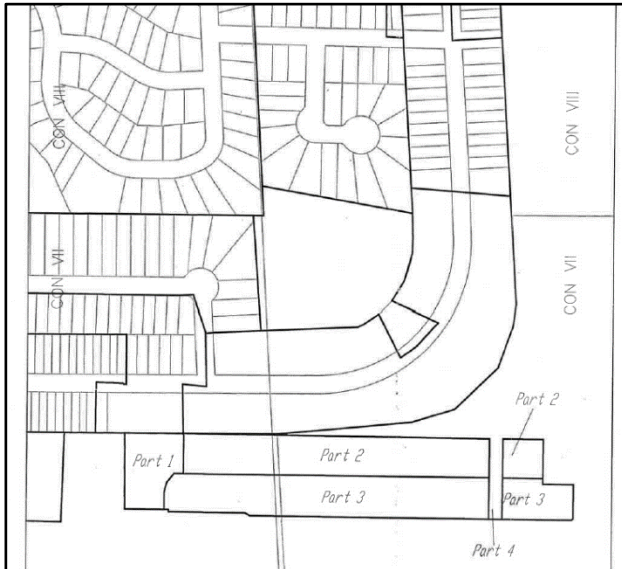
PART OF LOT 1
CONCESSION IX
TOWNSHIP OF NORTH DUMFRIES



SEE PART 139 SCHEDULE "B"

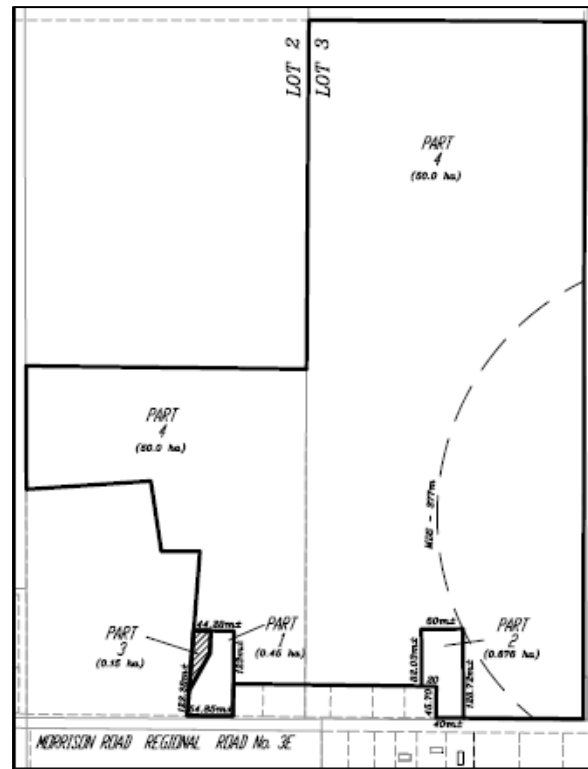
SECTION 20.1.250

ZONING
AYR SETTLEMENT AREA
TOWNSHIP OF NORTH DUMFRIES



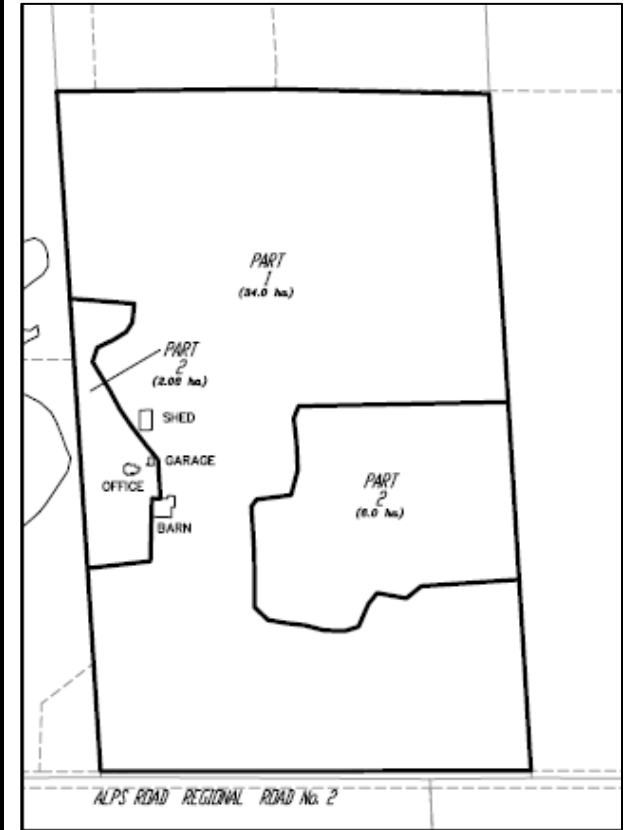
SEE PARTs 139 of Schedule B Section 20.1.251

PART OF LOT 2 & 3
CONCESSION 8
TOWNSHIP OF NORTH DUMFRIES



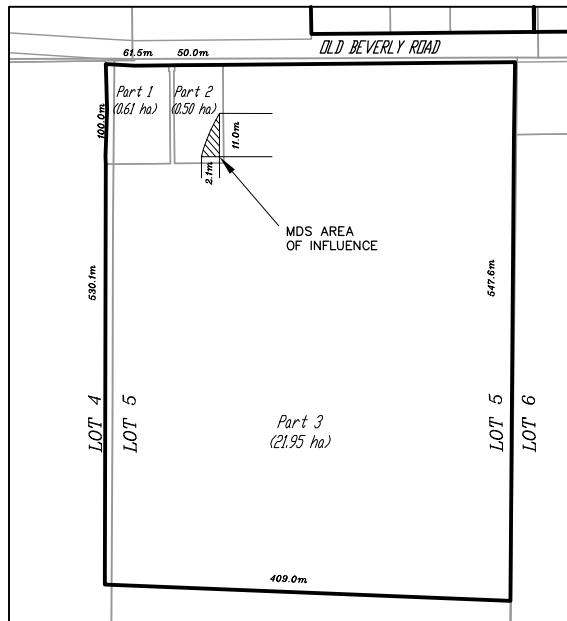
SEE PART 110/111 on Schedule B Section 20.1.252

PART OF LOT 16 & 17
CONCESSION 10
TOWNSHIP OF NORTH DUMFRIES



SEE PART 64 of Schedule B Section 20.1.253

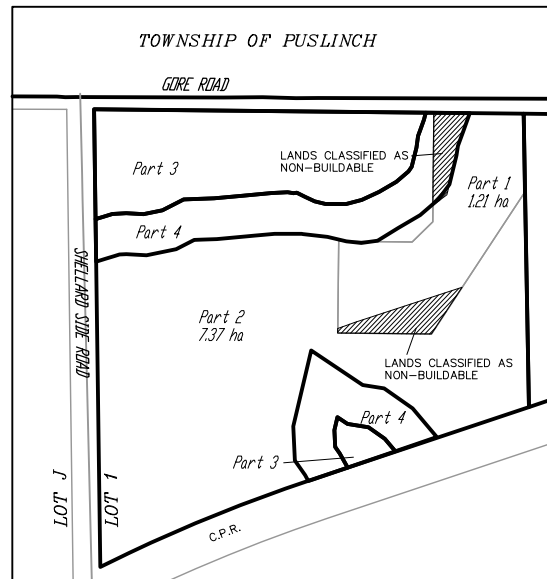
PART OF LOT 5
CONCESSION VIII
TOWNSHIP OF NORTH DUMFRIES
(BEVERLY SECTION)



SEE PART 117 SCHEDULE "B"

SECTION 20.1.254

PART OF LOT 1
CONCESSION X
TOWNSHIP OF NORTH DUMFRIES
(BEVERLY SECTION)



SEE PART 133 SCHEDULE "B"

SECTION 20.1.255

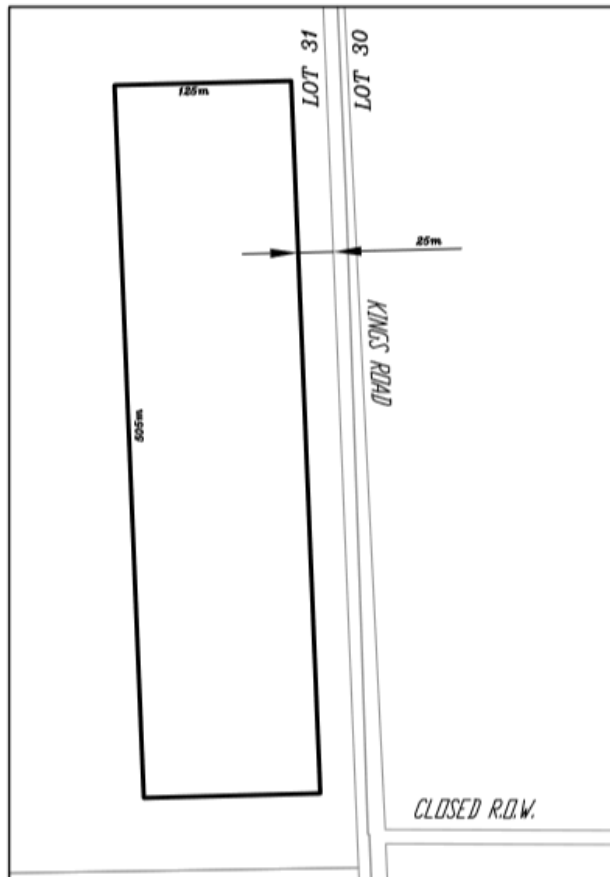
PART OF LOT 1
CONCESSION IX
TOWNSHIP OF NORTH DUMFRIES



SEE PART 43 SCHEDULE "B"

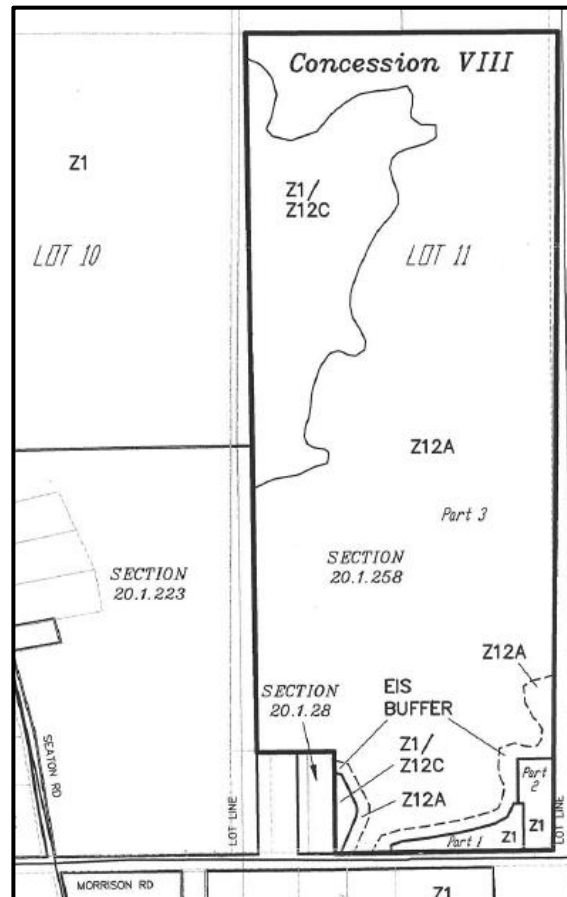
SECTION 20.1.256

PART OF LOT 31
CONCESSION XII
TOWNSHIP OF NORTH DUMFRIES



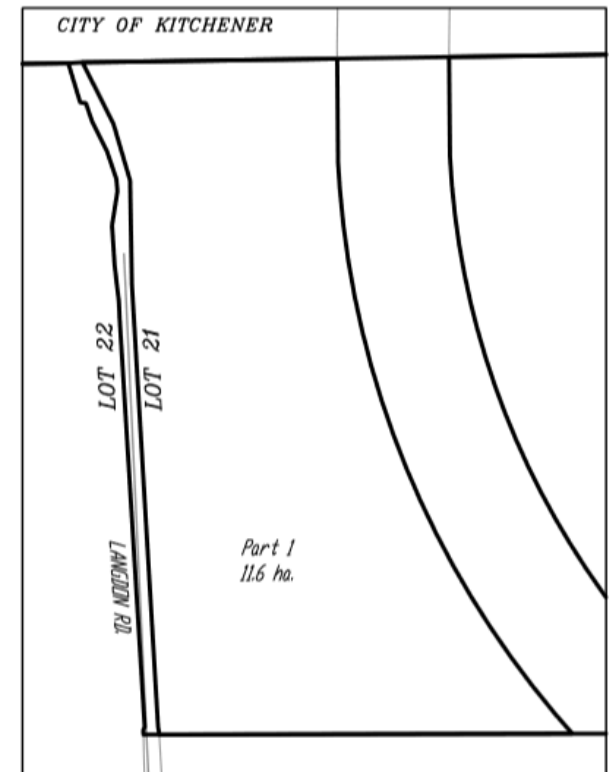
SEE PART 93 of Schedule B Section 20.1.257

PART OF LOT 11
CONCESSION VIII
TOWNSHIP OF NORTH DUMFRIES
(BEVERLY SECTION)



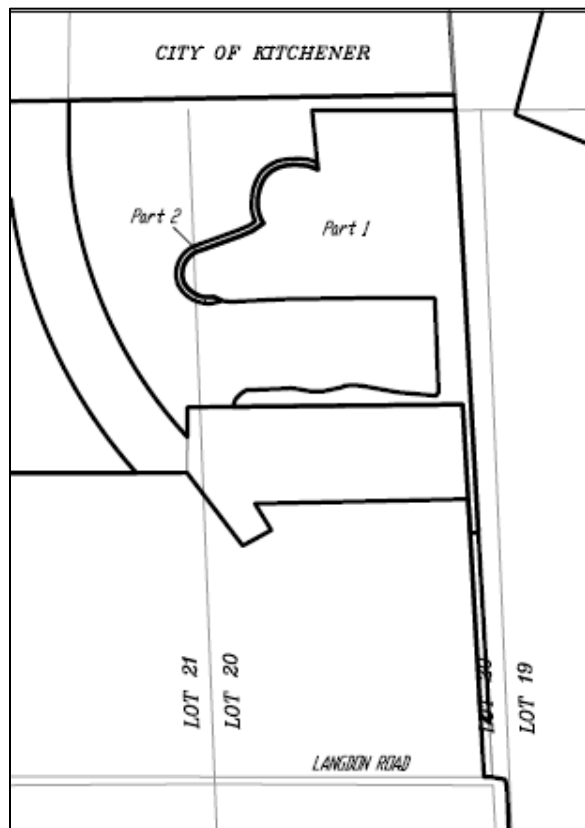
SEE PART 114 on Schedule B Section 20.1.258

PART OF LOT 21
CONCESSION XII
TOWNSHIP OF NORTH DUMFRIES



SEE PART 20 of Schedule B Section 20.1.259

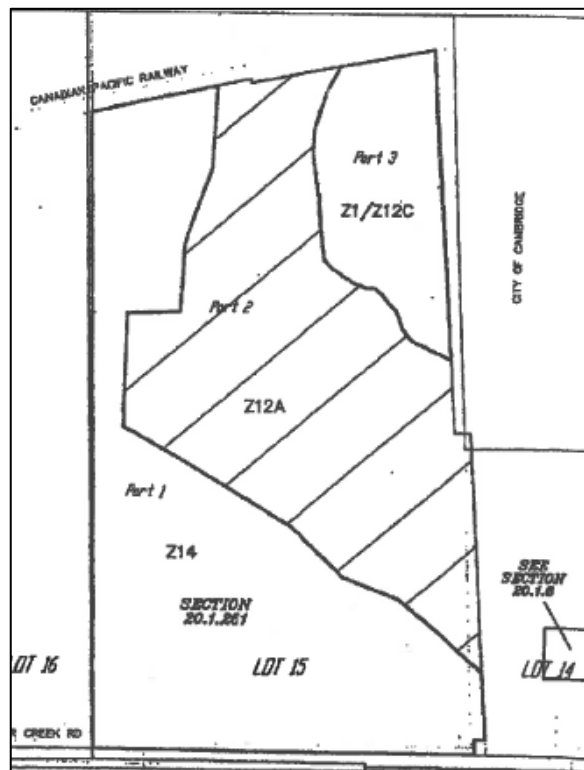
PART OF LOT 20
CONCESSION 12
TOWNSHIP OF NORTH DUMFRIES



SEE PART 90 of Schedule B

Section 20.1.260

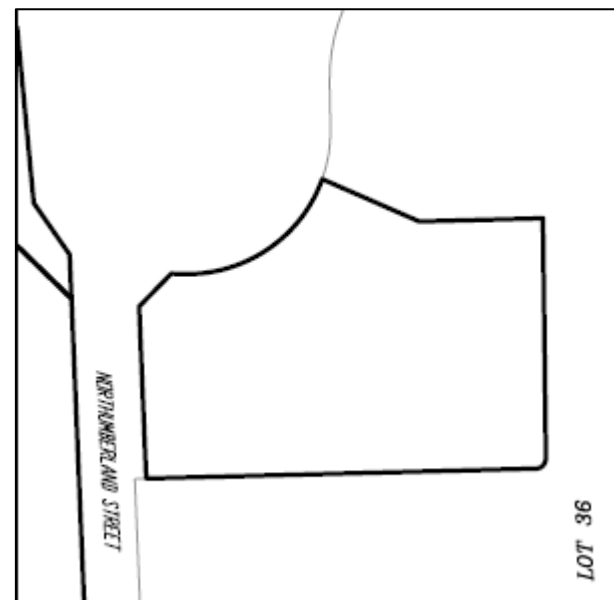
PART OF LOT 15
CONCESSION 11
TOWNSHIP OF NORTH DUMFRIES



SEE PART 76 of Schedule 'B'

SECTION 20.1.261

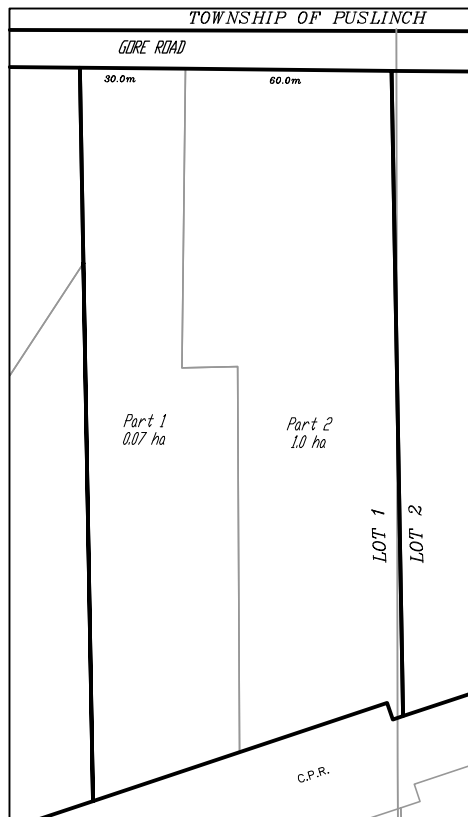
PART OF LOT 36
CONCESSION 9
TOWNSHIP OF NORTH DUMFRIES



SEE PART 61 of Schedule B

Section 20.1.262

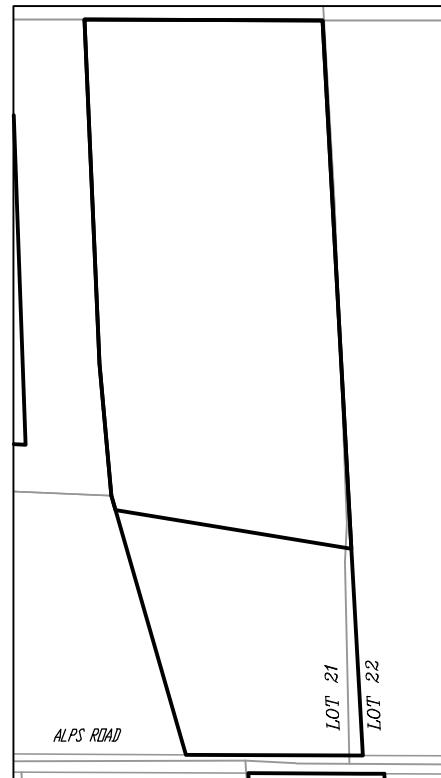
PART OF LOT 20
CONCESSION XII
TOWNSHIP OF NORTH DUMFRIES



SEE PARTS 133 & 134 SCHEDULE "B"

SECTION 20.1.263

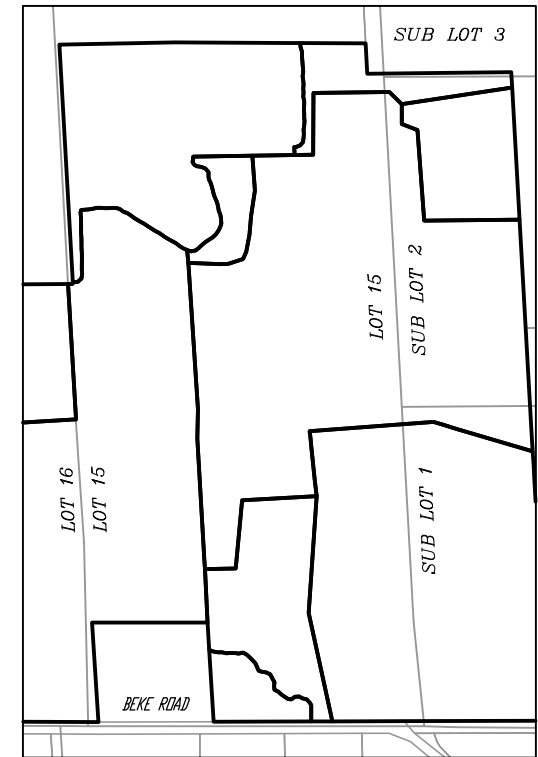
PART OF LOT 22
CONCESSION X
TOWNSHIP OF NORTH DUMFRIES



SEE PART 67 SCHEDULE "B"

SECTION 20.1.264

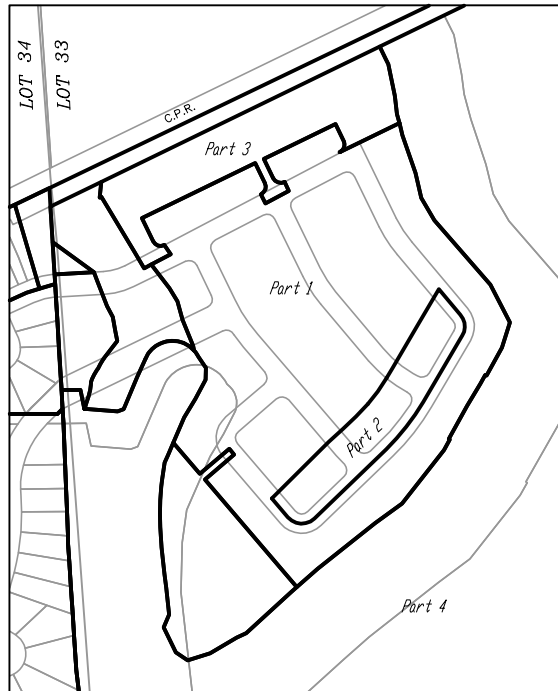
PART OF SUB LOTS 1, 2 & 3 AND
PART OF LOT 15
CONCESSION VIII
TOWNSHIP OF NORTH DUMFRIES



SEE PARTS 29-32 SCHEDULE "B"

SECTION 20.1.265

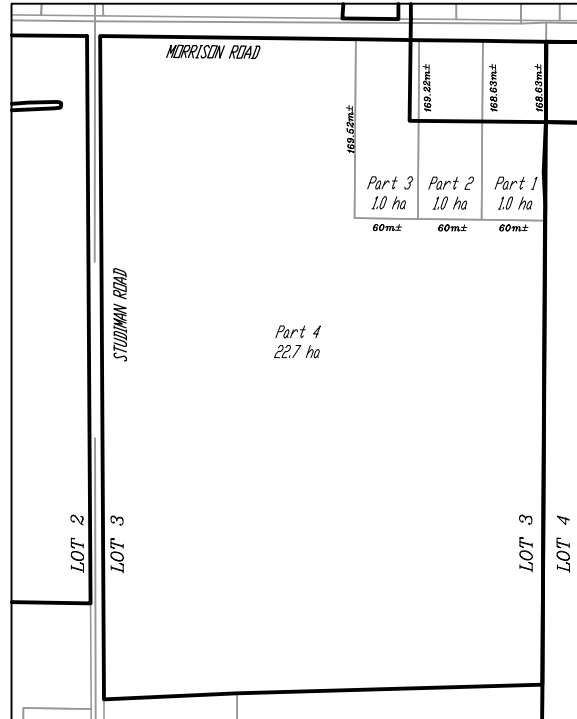
ZONING
AYR SETTLEMENT AREA
TOWNSHIP OF NORTH DUMFRIES



SEE PART 139 SCHEDULE "B"

SECTION 20.1.266

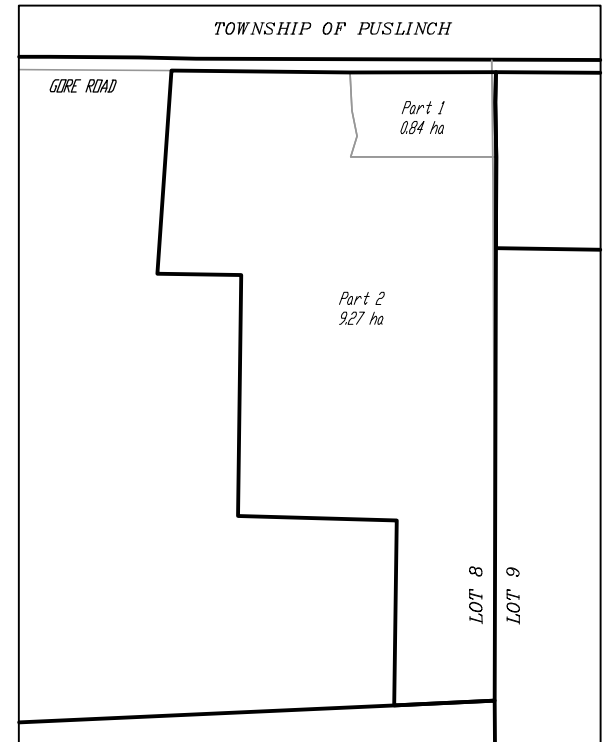
PART OF LOT 3
CONCESSION VII
TOWNSHIP OF NORTH DUMFRIES
(BEVERLY SECTION)



SEE PART 104 SCHEDULE "B"

SECTION 20.1.267

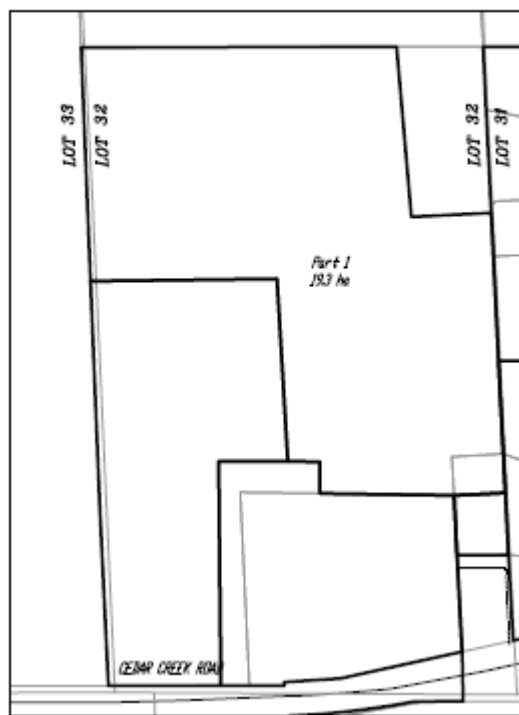
PART OF LOT 8
CONCESSION X
TOWNSHIP OF NORTH DUMFRIES
(BEVERLY SECTION)



SEE PART 137 SCHEDULE "B"

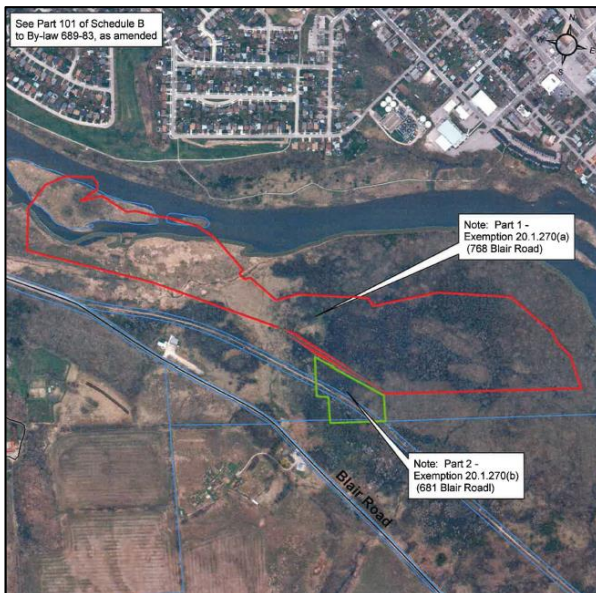
SECTION 20.1.268

PART OF LOT 32
CONCESSION 11
TOWNSHIP OF NORTH DUMFRIES



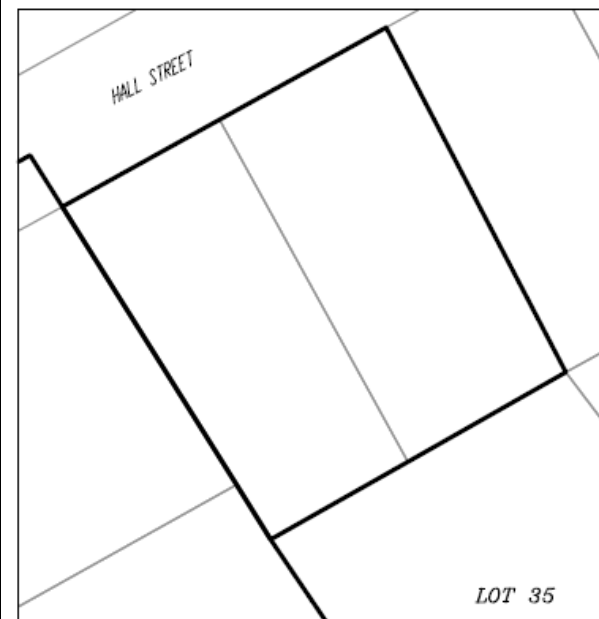
SEE PART 85 of Schedule B Section 20.1.269

PART OF LOT 1 & 17
BESLEY'S OLD SURVEY
TOWNSHIP OF NORTH DUMFRIES



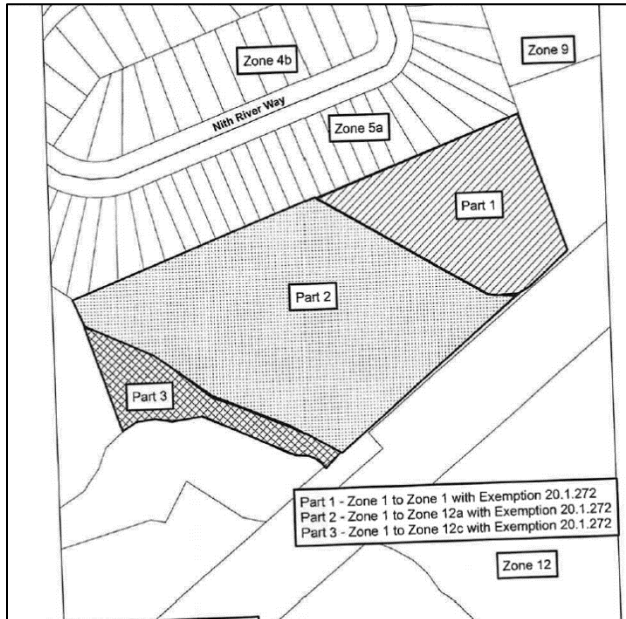
SEE PART 101 on Schedule B Section 20.1.270

ZONING
AYR SETTLEMENT AREA
TOWNSHIP OF NORTH DUMFRIES



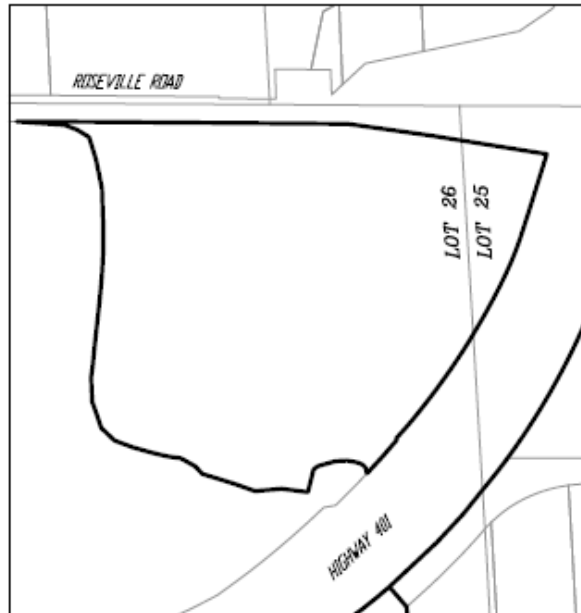
SEE PART 139 of Schedule B Section 20.1.271

PART OF LOT 36
CONCESSION 8
TOWNSHIP OF NORTH DUMFRIES



SEE PART 139 of Schedule B Section 20.1.272

PART OF LOT 26
CONCESSION 11
TOWNSHIP OF NORTH DUMFRIES



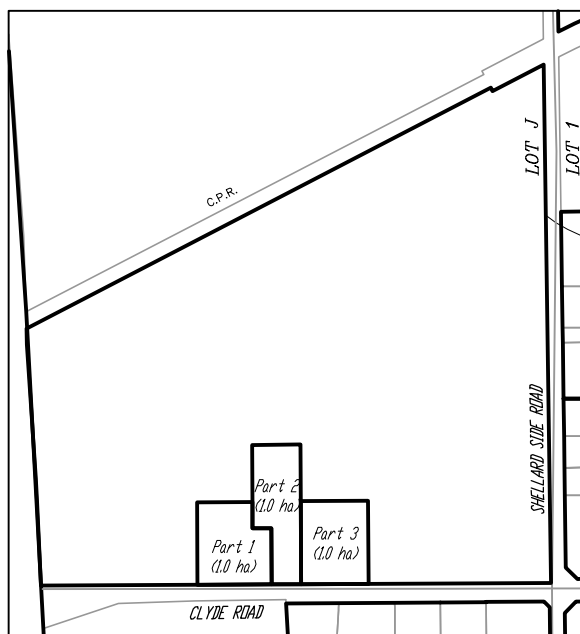
SEE PART 82 on Schedule B Section 20.1.273

PART OF LOT 2
CONCESSION 8
TOWNSHIP OF NORTH DUMFRIES



SEE PART 109 of Schedule B Section 20.1.274

PART OF LOT J
CONCESSION X
TOWNSHIP OF NORTH DUMFRIES
(BEVERLY SECTION)



SEE PART 139 SCHEDULE "B"

SECTION 20.1.275

APPLICATION PENDING



SEE PART SCHEDULE "B"

SECTION 20.1.276

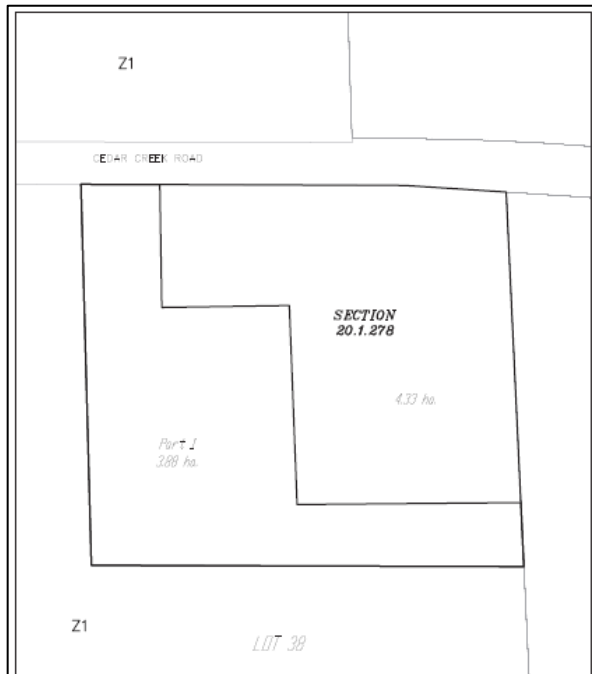
APPLICATION PENDING



SEE PART SCHEDULE "B"

SECTION 20.1.277

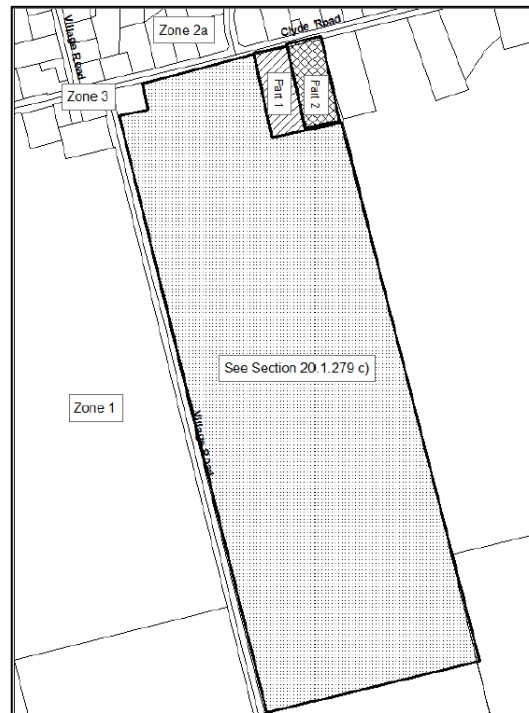
PART OF LOT 38
CONCESSION X
TOWNSHIP OF NORTH DUMFRIES



SEE PART 75 Schedule 'B'

SECTION 20.1.278.

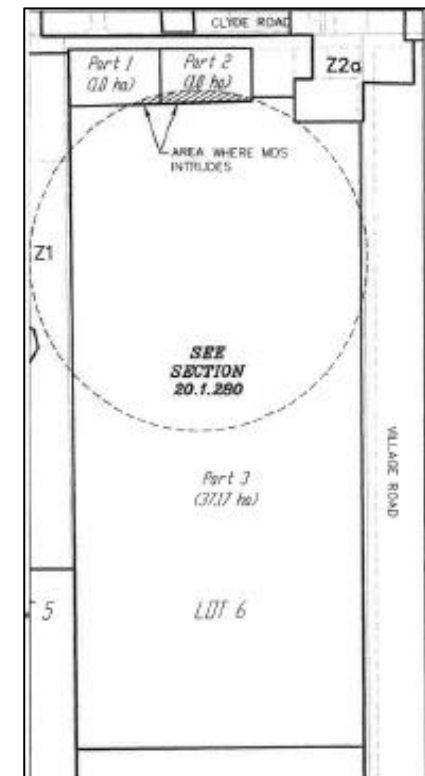
PART OF LOT 7
CONCESSION 9
TOWNSHIP OF NORTH DUMFRIES



SEE PART 130 Schedule 'B'

SECTION 20.1.279.

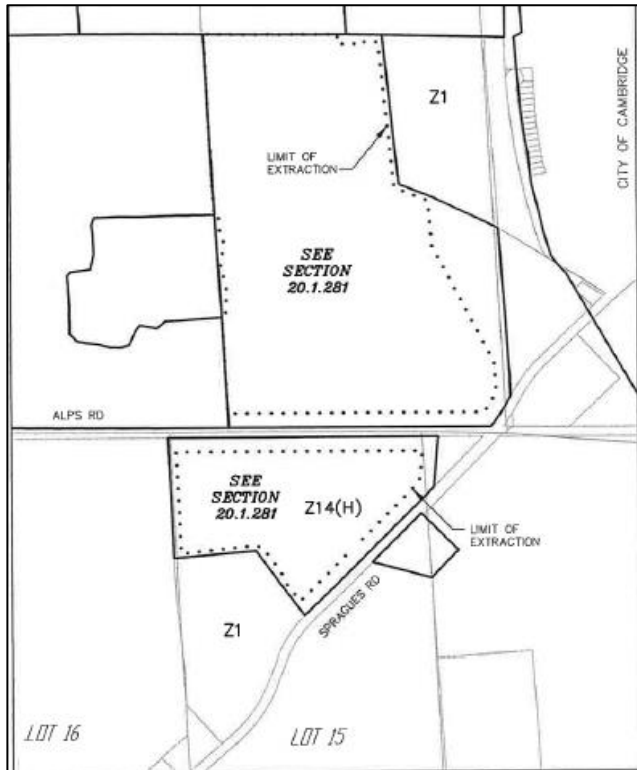
PART OF LOT 6
CONCESSION IX
TOWNSHIP OF NORTH DUMFRIES
(BEVERLY SECTION)



SEE PART 130 Schedule 'B'

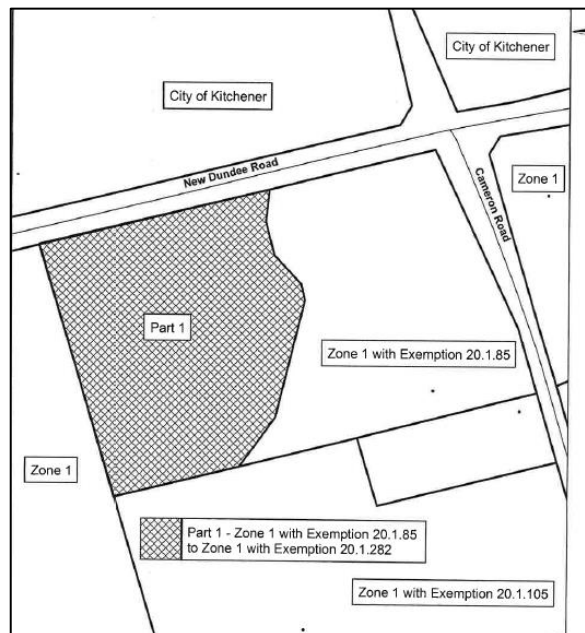
SECTION 20.1.280.

PART LOT 15
CONCESSION 9 & 10
TOWNSHIP OF NORTH DUMFRIES



SEE PARTS 51 & 63 of Schedule B Section 20.1.281

PART LOTS 14, 15 & 16
CONCESSION 9
TOWNSHIP OF NORTH DUMFRIES



SEE PARTS 95 of Schedule B Section 20.1.281

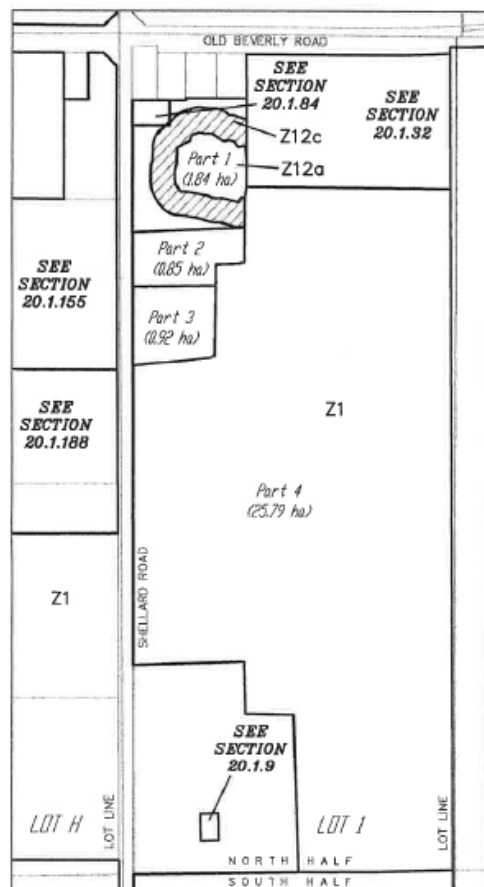
PART LOTS 14 & 15
CONCESSION 10
TOWNSHIP OF NORTH DUMFRIES



Application Pending

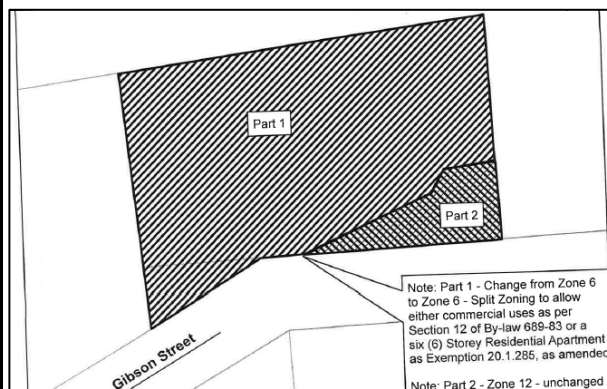
SEE PART 51 & 63 of Schedule B Section 20.1.283

PART OF LOTS H & 1
CONCESSION 8
TOWNSHIP OF NORTH DUMFRIES
(BEVERLY SECTION)



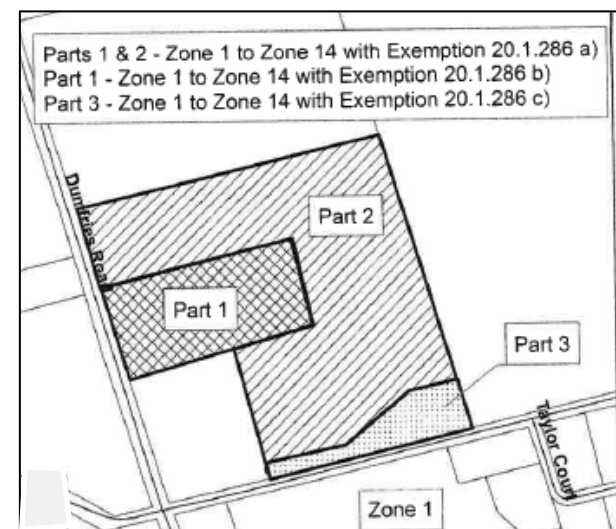
SEE PART 115 of Schedule B Section 20.1.284

PART OF LOT 51 & 52
PLAN 673
TOWNSHIP OF NORTH DUMFRIES



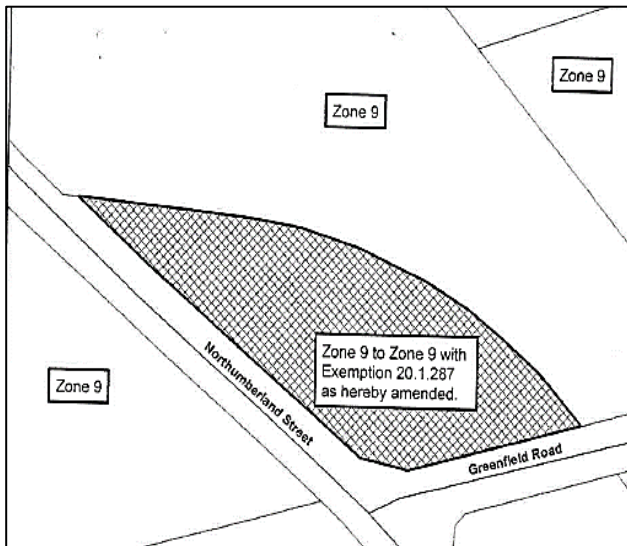
SEE PART 139 on Schedule B Section 20.1.285

PART OF LOT 24
CONCESSION 9
TOWNSHIP OF NORTH DUMFRIES



SEE PART 55 of Schedule B Section 20.1.286

PART OF LOTS 35 & 36
CONCESSION 9
TOWNSHIP OF NORTH DUMFRIES



SEE PART 61 of Schedule B

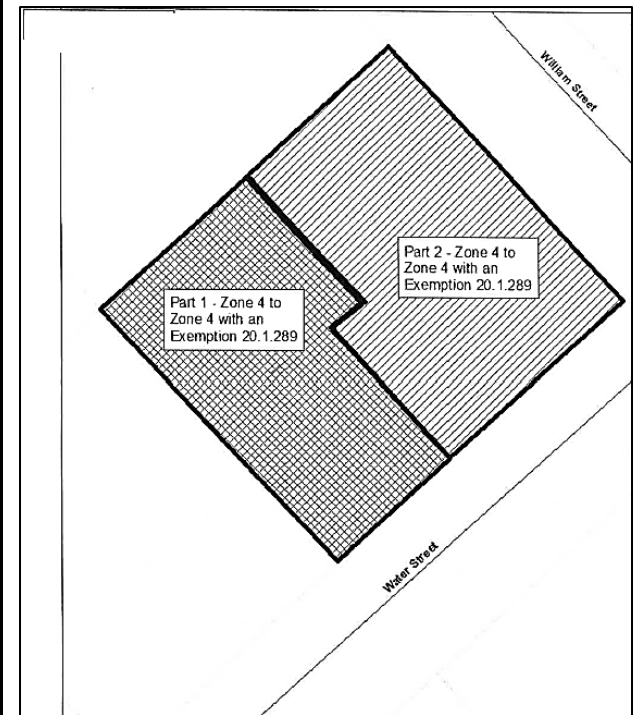
Section 20.1.287

APPLICATION PENDING

SEE PART ** on Schedule B

Section 20.1.288

PART OF LOT 5 & 6
AYR SETTLEMENT AREA
TOWNSHIP OF NORTH DUMFRIES



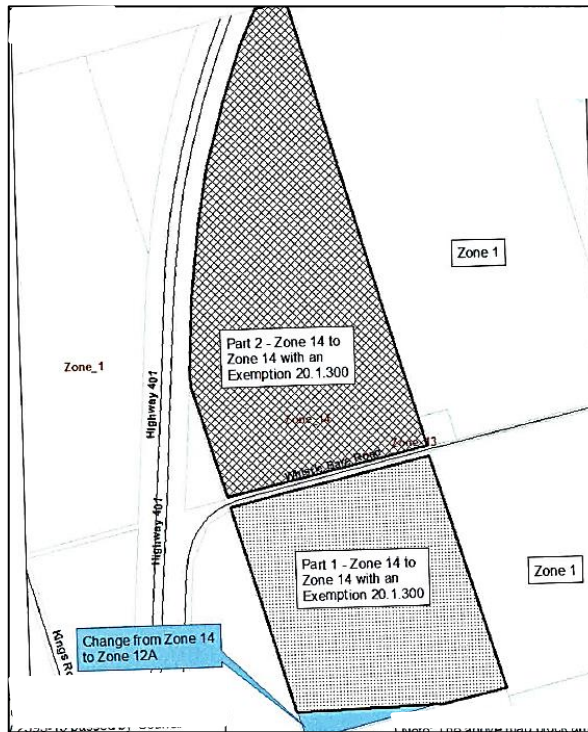
SEE PART 139 of Schedule B

Section 20.1.289

APPLICATION PENDING

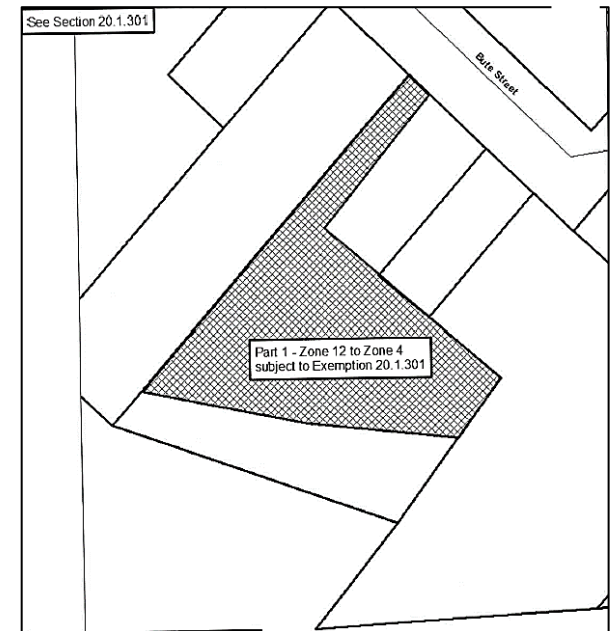
SEE PART ** Schedule 'B' SECTION 20.1.299.

PART OF LOT 29
CONCESSION 12
TOWNSHIP OF NORTH DUMFRIES



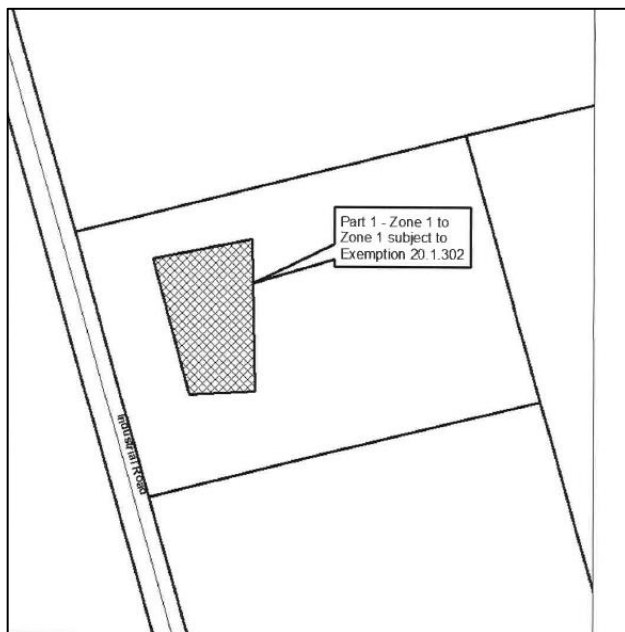
SEE PARTS 92/93 Schedule 'B' Section 20.1.300.

PART OF LOT 10
PLAN 679
TOWNSHIP OF NORTH DUMFRIES



SEE PART 139 Schedule 'B' SECTION 20.1.301.

PART OF LOTS 30
CONCESSION 11
TOWNSHIP OF NORTH DUMFRIES



SEE PART 84 of Schedule B

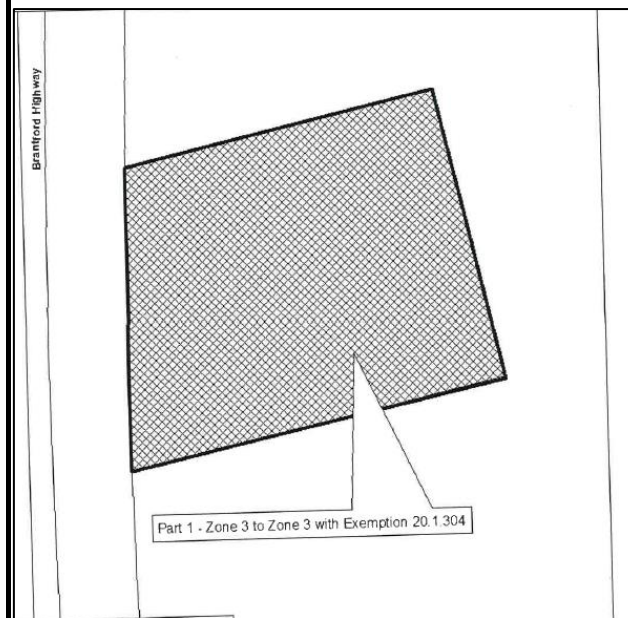
Section 20.1.302

APPLICATION PENDING

SEE PART ** on Schedule B

Section 20.1.303

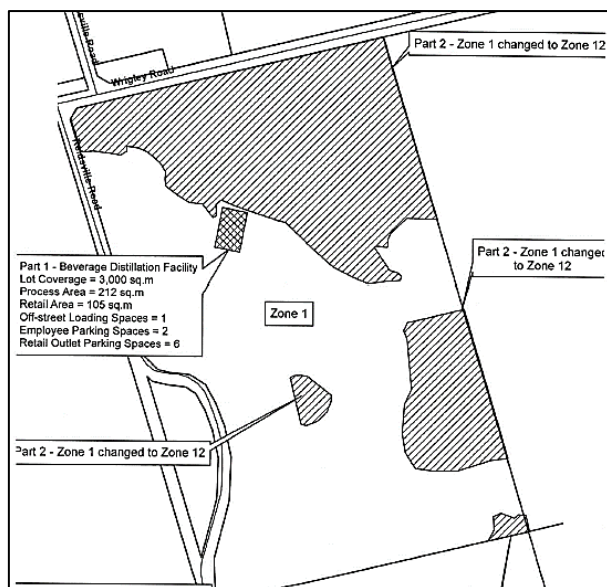
SUBDIVISION LOT 1 & 2
CONCESSION 9
TOWNSHIP OF NORTH DUMFRIES



SEE PART 48 of Schedule B

Section 20.1.304

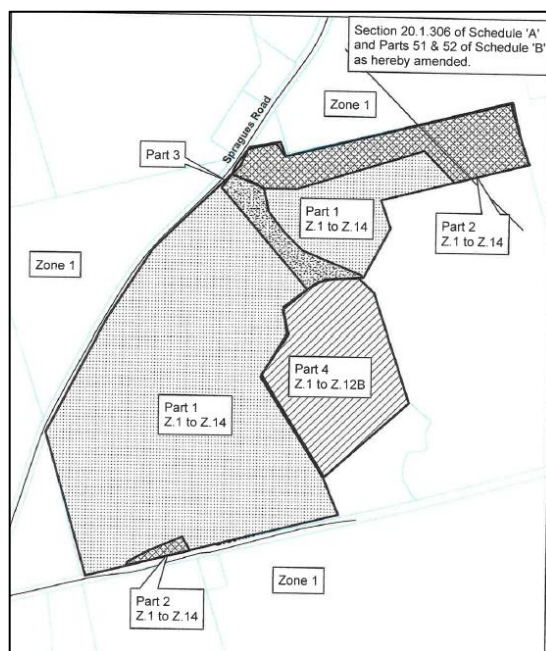
PART LOT 30
CONCESSION 7
TOWNSHIP OF NORTH DUMFRIES



SEE PART 17 of Schedule B

Section 20.1.305

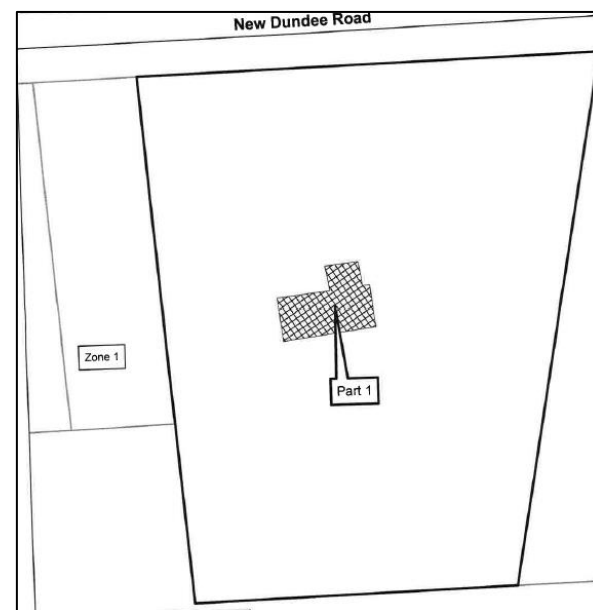
PART LOTS 15-17
CONCESSION 9
TOWNSHIP OF NORTH DUMFRIES



SEE PART 51/52 on Schedule B

Section 20.1.306

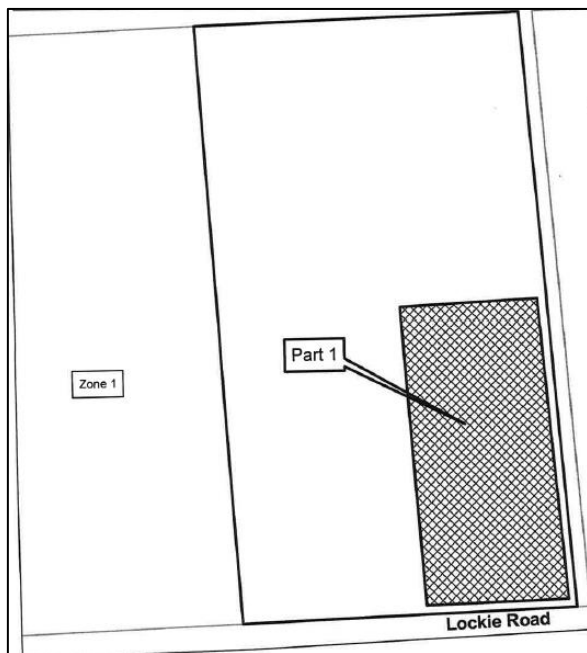
PART LOT 30
CONCESSION 11
TOWNSHIP OF NORTH DUMFRIES



SEE PART 94 of Schedule B

Section 20.1.307

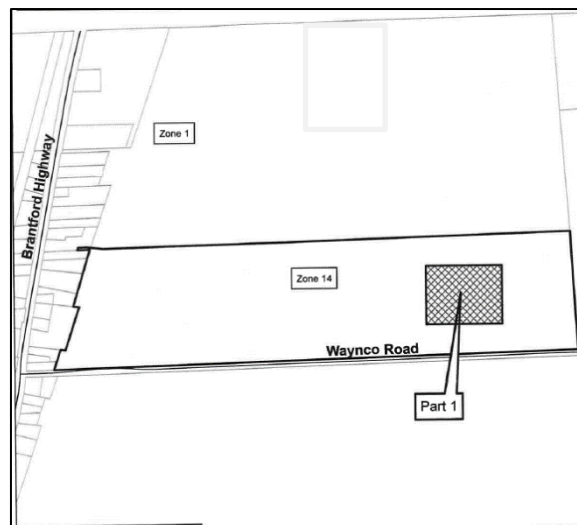
PART OF LOT 1
CONCESSION 7
TOWNSHIP OF NORTH DUMFRIES



SEE PART 5 of Schedule B

Section 20.1.308

PART OF LOT 1
CONCESSION 9
TOWNSHIP OF NORTH DUMFRIES



SEE PART 47 on Schedule B

Section 20.1.309

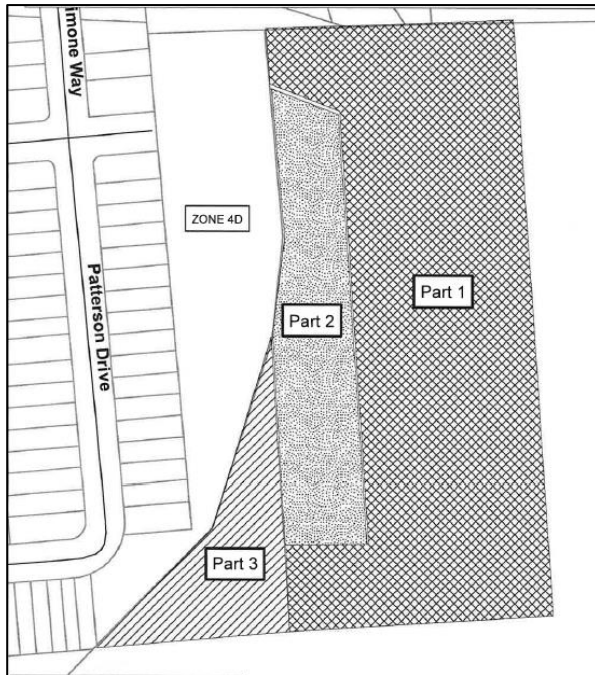
PART OF LOT 33
CONCESSION 7
TOWNSHIP OF NORTH DUMFRIES



SEE PART 139 of Schedule B

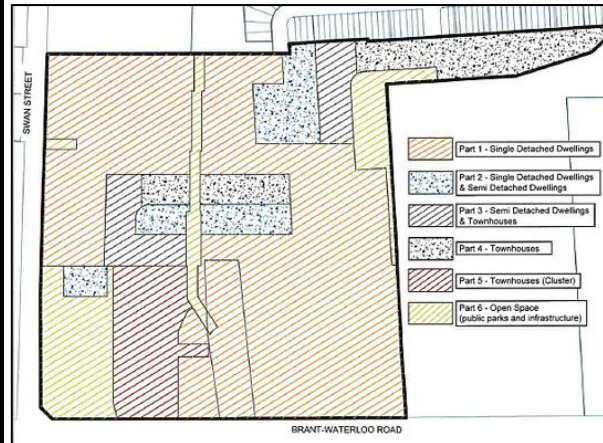
Section 20.1.310

PART OF LOT 32 & 33
CONCESSION 7
TOWNSHIP OF NORTH DUMFRIES



SEE PART 139 of Schedule B Section 20.1.311

PART OF LOT 33 & 34
CONCESSION 7
TOWNSHIP OF NORTH DUMFRIES



SEE PART 139 on Schedule B Section 20.1.312

APPLICATION PENDING

SEE PART 139 of Schedule B Section 20.1.313

APPLICATION PENDING

Section 20.1.315 of Schedule A (Replacement)
By-law No. 3361-22 hereby removes the Holding (H) symbol
for a portion of the lands to allow the construction of a
commercial building at 160 Northumberland Street, AyR



 **Part 1** : Zone Z.4d (Residential) with Exemption 20.1.315
 **Part 2** : Zone Z.6 (Commercial) with Exemption 20.1.315

This is an excerpt of Schedule 'A' and
Part 139 of Schedule 'B' forming part
of By-law 3361-22 passed by Council
this 7th day of November 2022.

Section 20.1.315 of Schedule 'A'
and Part 139 of Schedule 'B' as
herby amended. Note: This map
block is only part of By-law 3361-
22

SEE PART ** of Schedule B

Section 20.1.314

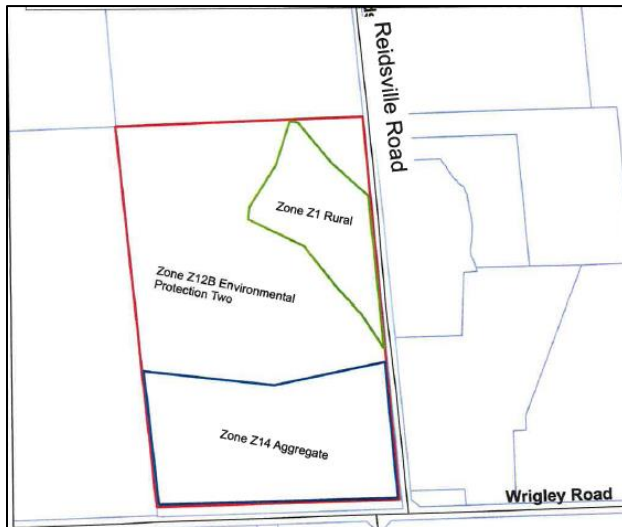
50 BUTE STREET
AYR
TOWNSHIP OF NORTH DUMFRIES



SEE PART 139 of Schedule B

Section 20.1.316

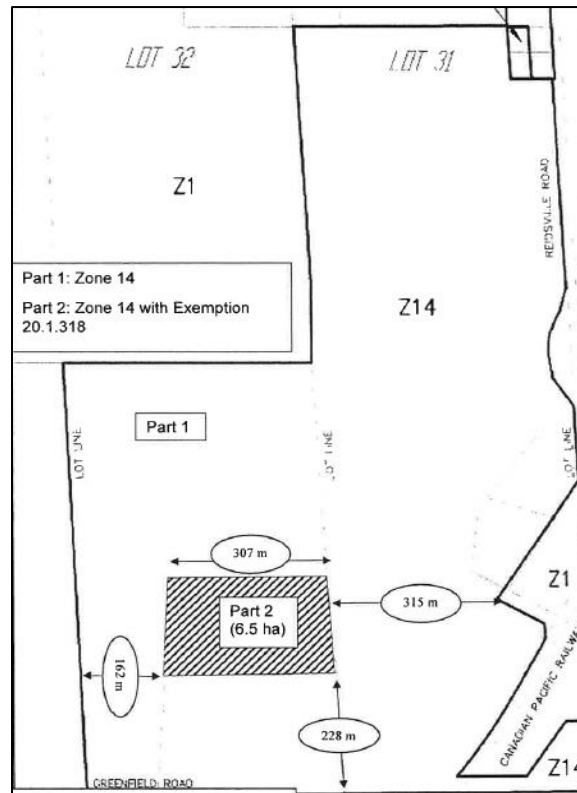
PART OF LOT 31
CONCESSION 8
TOWNSHIP OF NORTH DUMFRIES



SEE PART 40 of Schedule B

Section 20.1.317

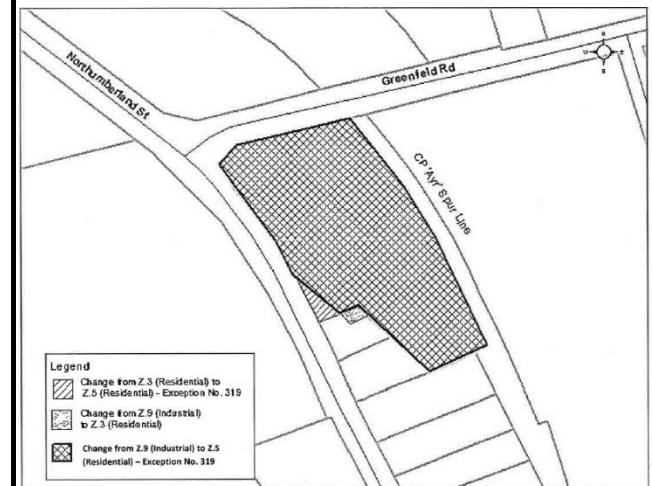
PART OF LOT 31 & 32
CONCESSION 9
TOWNSHIP OF NORTH DUMFRIES



SEE PART 59 on Schedule B

Section 20.1.318

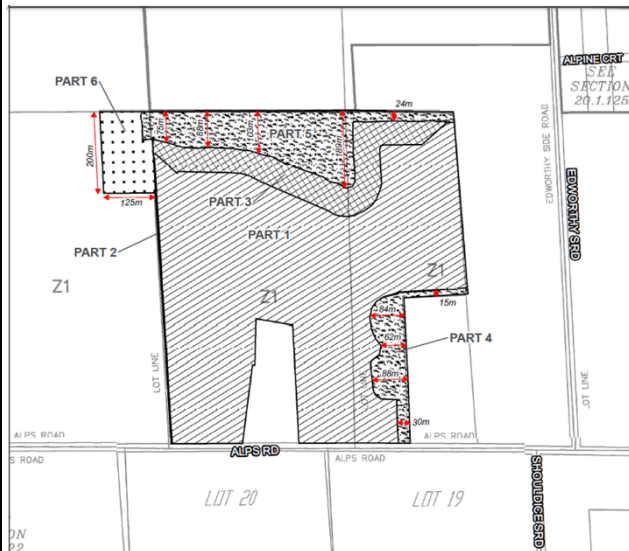
PART OF LOTS 35 & 36
CONCESSION 8
TOWNSHIP OF NORTH DUMFRIES



SEE PART 139 of Schedule B

Section 20.1.319

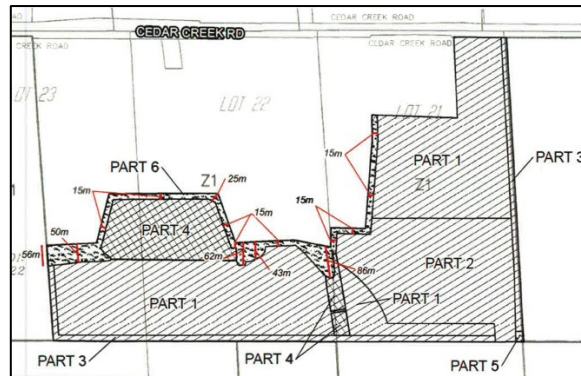
1568 ALPS ROAD
(ZC-04/16)



- Lands to be rezoned from Zone 1 (Z.1) to Zone 14 Exception (Z.14 Exception 20.1.____)
- Lands to be rezoned from Zone 1 (Z.1) to Zone 1 Exception (Z.1 Exception 20.1.____)
- Lands to be rezoned from Zone 1 (Z.1) to Zone 12B Exception (Z.12B Exception 20.1.____)
- Lands to be rezoned from Zone 1 (Z.1) to Zone 14 Exception (Z.14 Exception 20.1.____)
- This area includes an additional provision the requires Part 3 to be rezoned Zone 12B (Z.12B) once the ARA Licence is surrendered. This is Schedule 'A' to Zoning By-law ____ Passed this ____ day of ____ 2017

Section 20.1.320

PART OF LOTS 21-23
CONCESSION 10
TOWNSHIP OF NORTH DUMFRIES

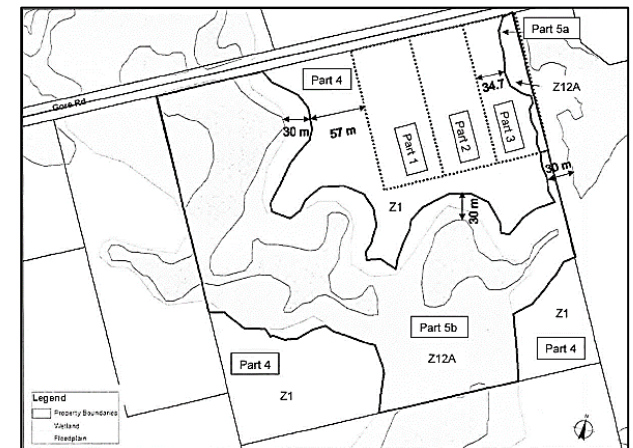


- Lands to be rezoned from Zone 1 (Z.1) to Zone 14 Exception
- Lands to be rezoned from Zone 1 (Z.1) to Zone 12B Exception
- Lands to be rezoned from Zone 1 (Z.1) to Zone 14 Exception
This area includes an additional provision the requires Part 4 to be rezoned Zone 12B (Z.12B) once the ARA Licence is surrendered.

SEE PARTS 66, 67 of Schedule B

Section 20.1.321

PART OF LOTS 35 & 36
CONCESSION 8
TOWNSHIP OF NORTH DUMFRIES

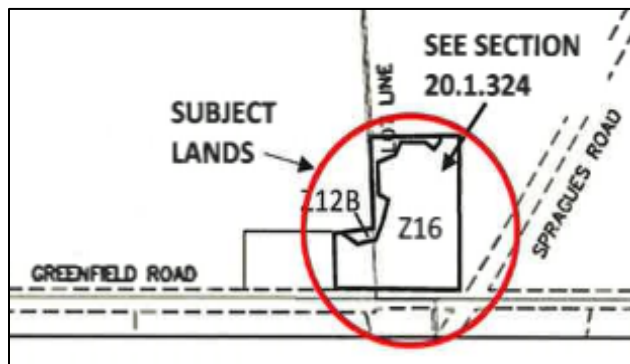


- Property Boundaries
- Violated
- Exception

SEE PART 138 of Schedule B

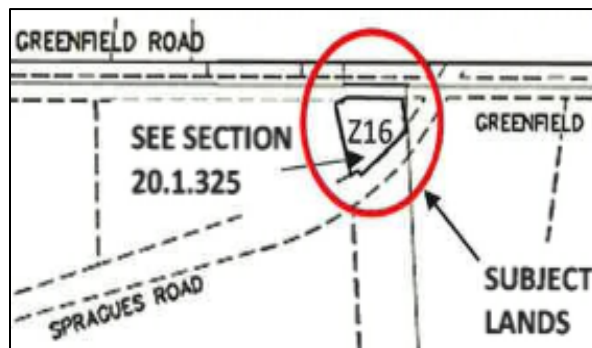
Section 20.1.323

PART OF LOTS 17 AND 18
CONCESSION 9
TOWNSHIP OF NORTH DUMFRIES



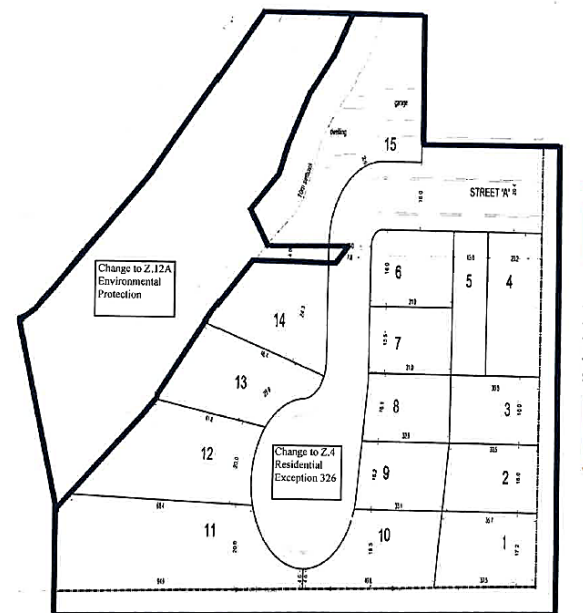
SEE PART 52 of Schedule B Section 20.1.324

PART OF LOTS 17 AND 18
CONCESSION 8
TOWNSHIP OF NORTH DUMFRIES



SEE PART 33 on Schedule B Section 20.1.325

PART OF LOT 36
CONCESSION 8
AYR, TOWNSHIP OF NORTH DUMFRIES



SEE PART 139 on Schedule B Section 20.1.326

PART OF LOT 33, CONCESSION 7, RP-18691,
PARTS 1 AND 2
(30T- 18301 & ZC-01/18))



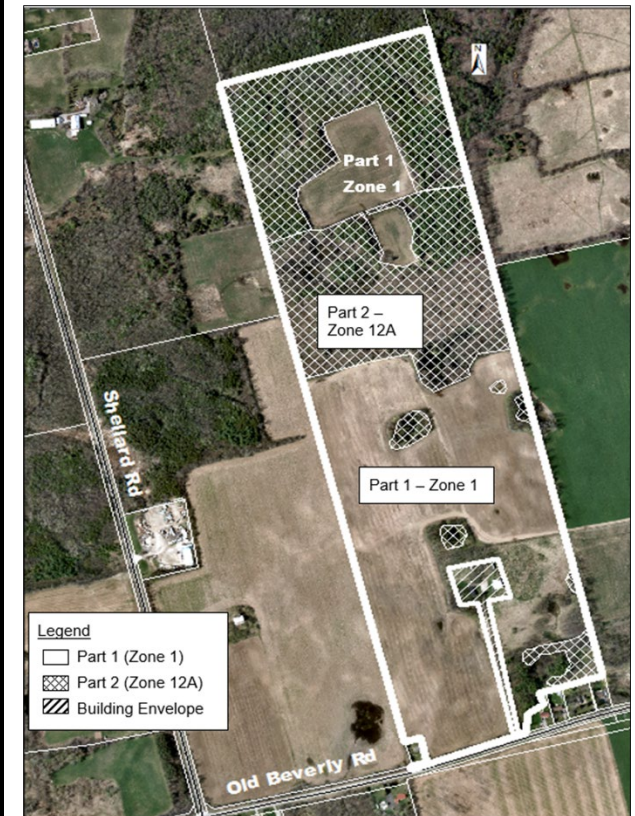
SECTION 20.1.327

1578 ROSEVILLE ROAD
(ZC-01/19)



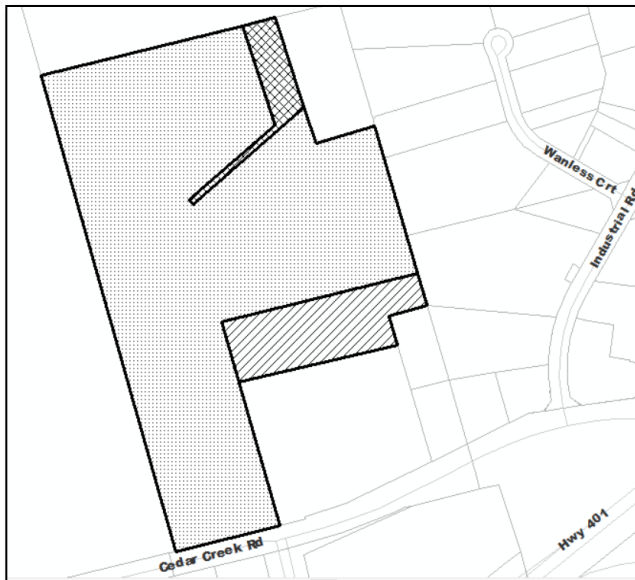
SECTION 20.1.328

3238 OLD BEVERLY ROAD
(ZC-02/19)



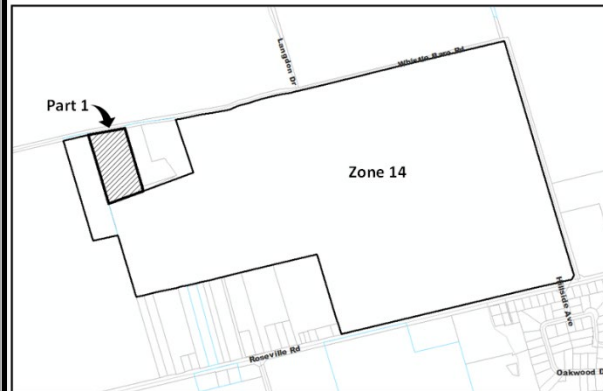
SECTION 20.1.329

PART OF LOT 32, CONCESSION 11
(2852 CEDAR CREEK ROAD)
(30T- 20302 & ZC-05/20)



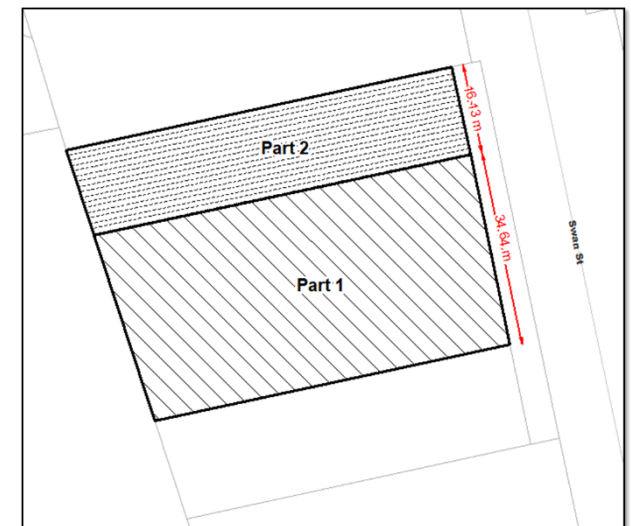
SECTION 20.1.329

1453-1501 WHISTLE BARE ROAD
(ZC-09/20)



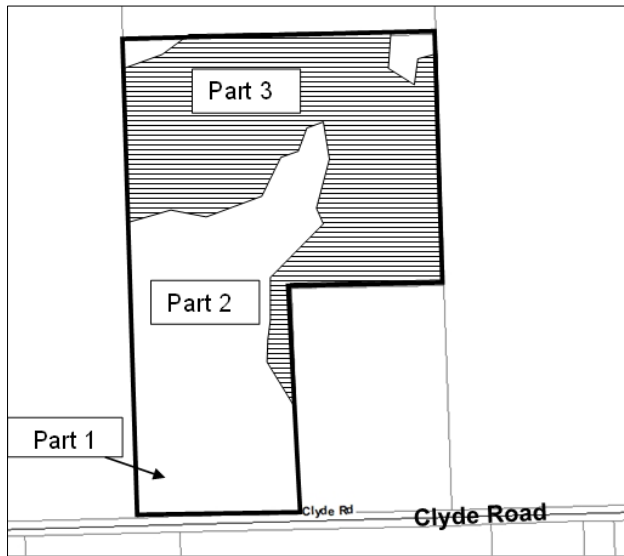
SECTION 20.1.330

1154 SWAN STREET
(ZC-08/20)



SECTION 20.1.331

1904 CLYDE ROAD
(ZC-02/21)



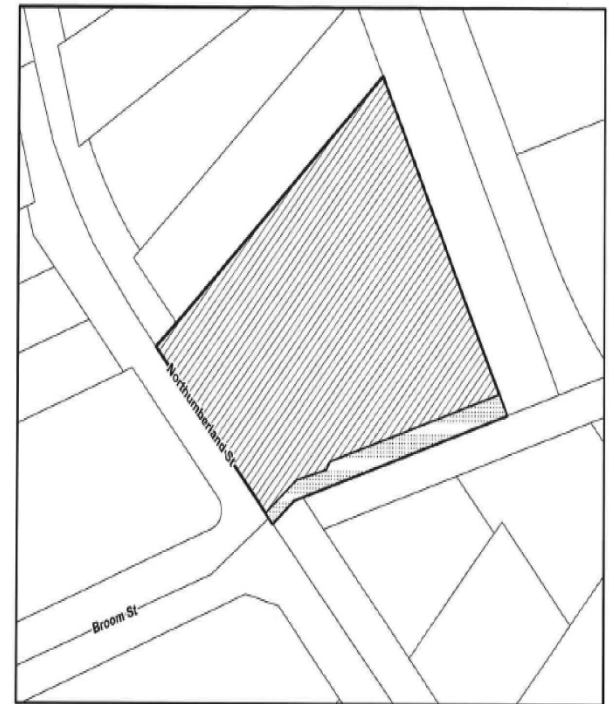
SECTION 20.1.332

PART LOTS 25 AND 26 11
(ROCKLAND ROAD)
(ZC-01/24)



SECTION 20.1.333

197-211 NORTHUMBERLAND STREET
(ZC-05/21)



SECTION 20.1.334

Part 1

Part 2

Part 3

Part 4

Part 5

Part 6

Part 7

Z1

ALPS ROAD

ALPS RD

LOT LINE

LOT LINE

ALPS RD

This is an Excerpt of Parts 65 and 66 of Schedule B forming part of By-law 5458-23, passed by Council this 5th day of October, 2023

LOT 20

The map shows a large rectangular site divided into three sections: Part 1 (top right), Part 2 (bottom right), and Part 3 (left and center). Part 3 is the largest section and contains two areas with environmental protection overlays: a cross-hatched area in the bottom left corner and a larger cross-hatched area in the bottom center. A small area in Part 2 is marked with diagonal hatching, indicating an area of operations. The site is bordered by Morrison Rd to the north and Stirling Rd to the east. A legend in the bottom left corner defines the symbols: cross-hatching for 'Change to Z 12C (Environmental Protection Overlay)' and diagonal hatching for 'Area of Operations'.

[illegible]

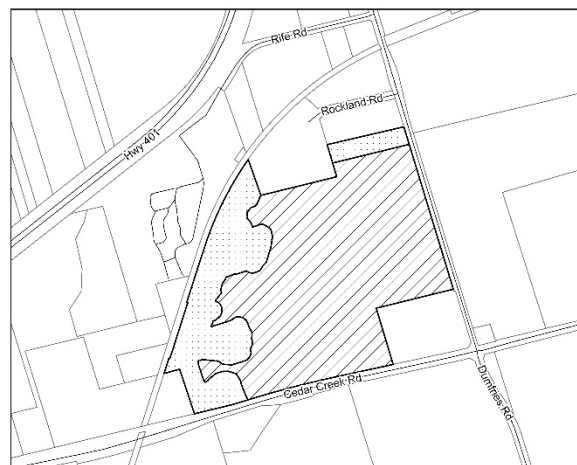
SECTION 20.1.337



REGISTERED PLAN 1445, BLOCK 66
(ZC-02/23)



SECTION 20.1.338

PART OF LOTS 25 AND 26, CONCESSION 11
(ZC-07/20)



-  Amend to Zone Z.9 (Industrial), Exemption 20.1.339
-  Amend to Zone Z.12a (Environmental Protection 1)

SECTION 20.1.339