

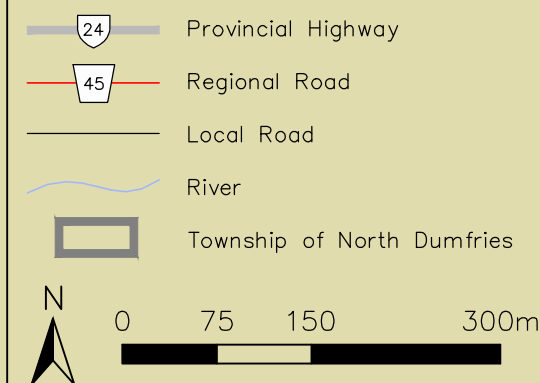
TOWNSHIP OF NORTH DUMFRIES

OFFICIAL PLAN

MAP NO. 2.2

BRANCHTON SETTLEMENT AREA


Legend



NOTE:
This map forms part of the Official Plan of the Township of North Dumfries and must be read in conjunction with the other maps and policies of this Plan.

Legend





TOWNSHIP OF NORTH DUMFRIES

OFFICIAL PLAN

MAP NO. 2.3

BROWN'S SETTLEMENT AREA

Legend

- Provincial Highway
- Regional Road
- Local Road
- River
- Township of North Dumfries



NOTE:
This map forms part of the Official Plan
of the Township of North Dumfries and
must be read in conjunction with the
other maps and policies of this Plan.



Legend

- Environmental Constraint
- Settlement Residential
& Ancillary

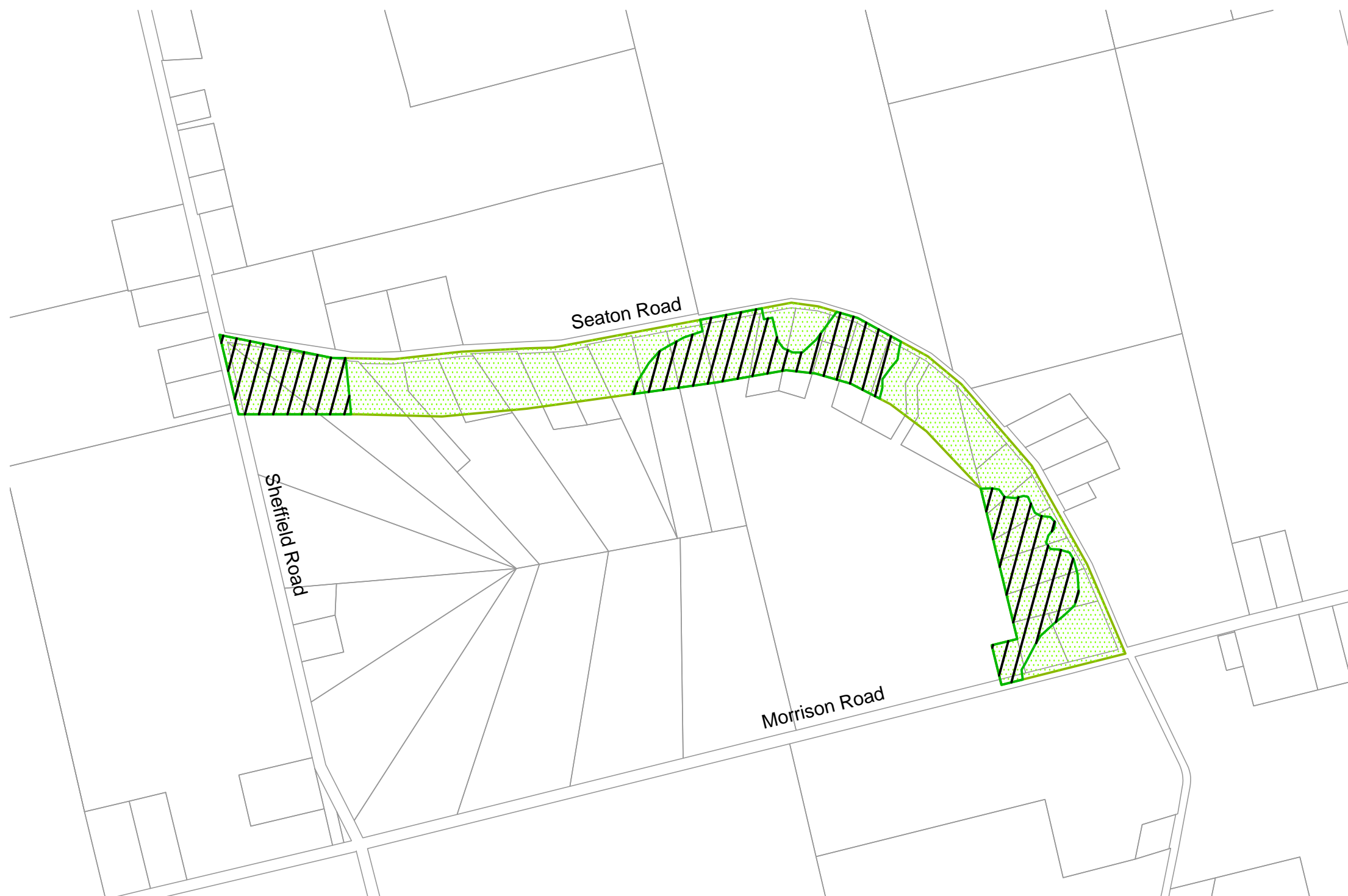


TOWNSHIP OF NORTH DUMFRIES


OFFICIAL PLAN

MAP NO. 2.4


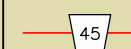



CLARKSON SETTLEMENT AREA

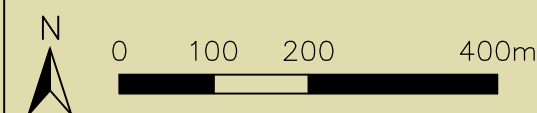


Legend


-  Environmental Constraint
-  Settlement Residential & Ancillary

Legend

-  Provincial Highway
-  Regional Road
-  Local Road
-  River
-  Township of North Dumfries



NOTE:
This map forms part of the Official Plan
of the Township of North Dumfries and
must be read in conjunction with the
other maps and policies of this Plan.



TOWNSHIP OF NORTH DUMFRIES

OFFICIAL PLAN

MAP NO. 2.5

CLYDE SETTLEMENT AREA

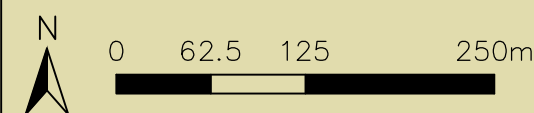


Legend


 Settlement Residential
& Ancillary

Legend

-  Provincial Highway
-  Regional Road
-  Local Road
-  River
-  Township of North Dumfries



NOTE:
This map forms part of the Official Plan
of the Township of North Dumfries and
must be read in conjunction with the
other maps and policies of this Plan.



TOWNSHIP OF NORTH DUMFRIES

OFFICIAL PLAN

MAP NO. 2.6


DICKIE ONE SETTLEMENT AREA

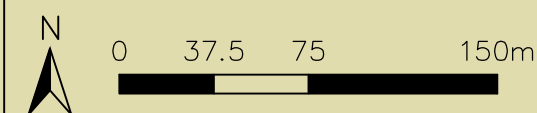


Legend


-  Environmental Constraint
-  Settlement Residential & Ancillary

Legend

-  Provincial Highway
-  Regional Road
-  Local Road
-  River
-  Township of North Dumfries



NOTE:
This map forms part of the Official Plan of the Township of North Dumfries and must be read in conjunction with the other maps and policies of this Plan.



TOWNSHIP OF NORTH DUMFRIES

OFFICIAL PLAN

MAP NO. 2.7

DICKIE TWO SETTLEMENT AREA



Legend

 Settlement Residential
& Ancillary

Legend

-  Provincial Highway
-  Regional Road
-  Local Road
-  River
-  Township of North Dumfries



NOTE:
This map forms part of the Official Plan
of the Township of North Dumfries and
must be read in conjunction with the
other maps and policies of this Plan.



TOWNSHIP OF NORTH DUMFRIES

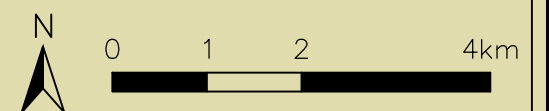
OFFICIAL PLAN

MAP NO. 2.8

GREENFIELD SETTLEMENT AREA

Legend

-  Provincial Highway
-  Regional Road
-  Local Road
-  River
-  Township of North Dumfries




NOTE:
This map forms part of the Official Plan
of the Township of North Dumfries and
must be read in conjunction with the
other maps and policies of this Plan.

Legend

-  Environmental Constraint
-  Settlement Residential
& Ancillary





TOWNSHIP OF NORTH DUMFRIES

OFFICIAL PLAN

MAP NO. 2.9

HALL SETTLEMENT AREA

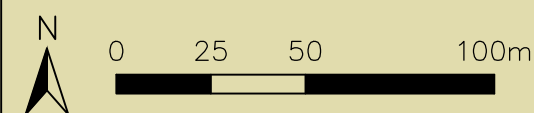


Legend


 Settlement Residential
& Ancillary

Legend

-  Provincial Highway
-  Regional Road
-  Local Road
-  River
-  Township of North Dumfries



NOTE:
This map forms part of the Official Plan
of the Township of North Dumfries and
must be read in conjunction with the
other maps and policies of this Plan.



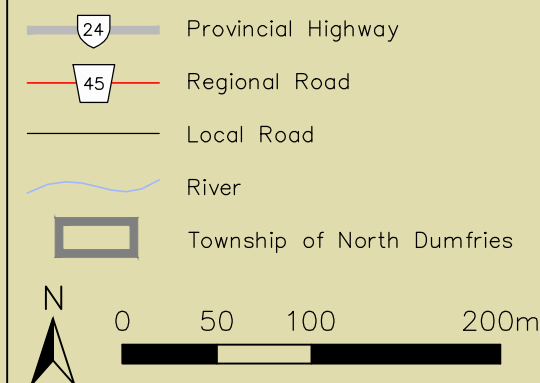
TOWNSHIP OF NORTH DUMFRIES

OFFICIAL PLAN

MAP NO. 2.10

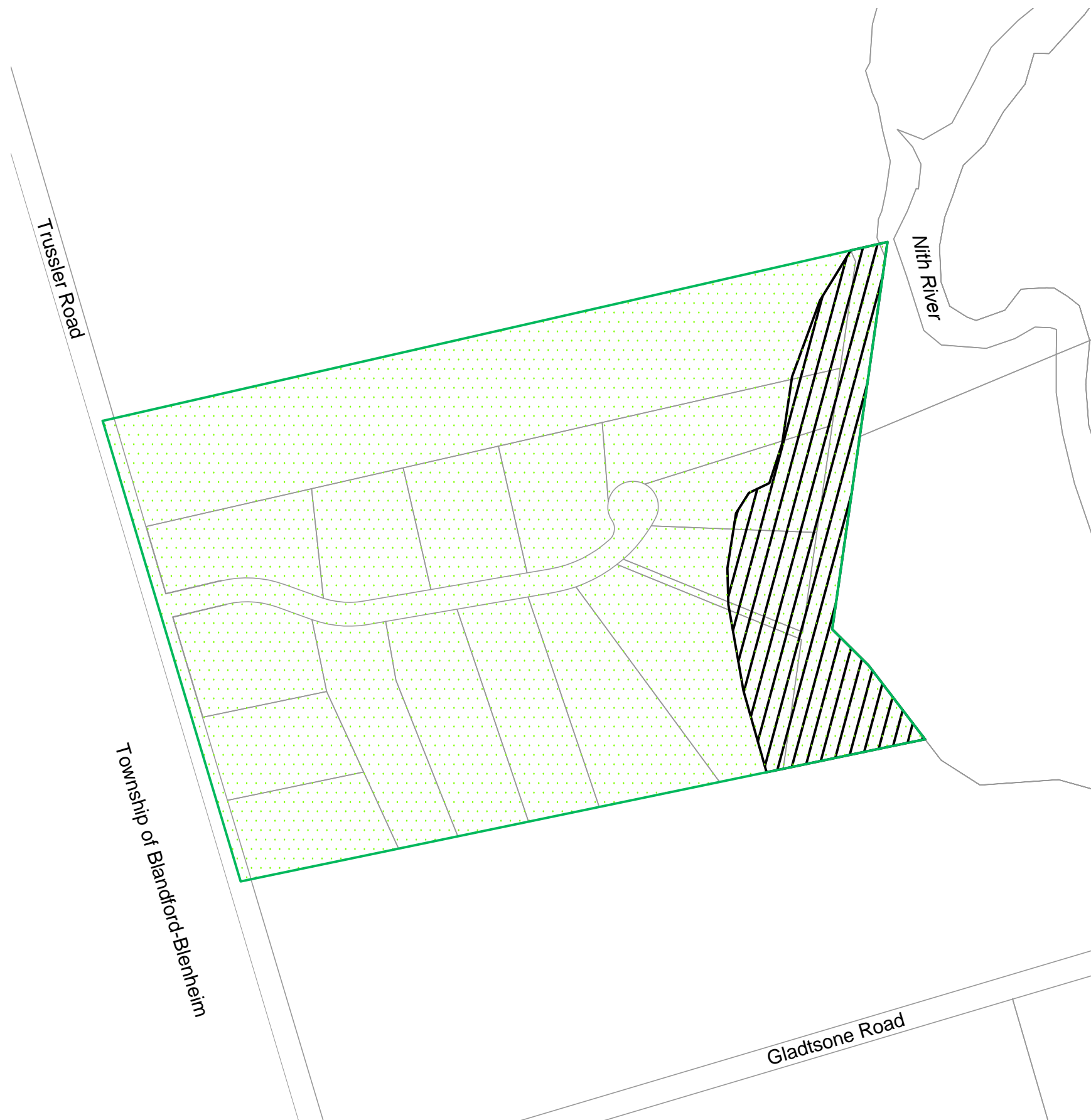
H'AYRITAGE SETTLEMENT AREA

Legend



NOTE:
This map forms part of the Official Plan of the Township of North Dumfries and must be read in conjunction with the other maps and policies of this Plan.

Legend





TOWNSHIP OF NORTH DUMFRIES

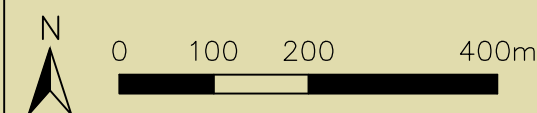
OFFICIAL PLAN

MAP NO. 2.11

HIGHWAY 24 SETTLEMENT AREA

Legend

-  Provincial Highway
-  Regional Road
-  Local Road
-  River
-  Township of North Dumfries




Legend

-  Settlement Residential
& Ancillary



NOTE:
This map forms part of the Official Plan
of the Township of North Dumfries and
must be read in conjunction with the
other maps and policies of this Plan.




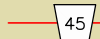



TOWNSHIP OF NORTH DUMFRIES

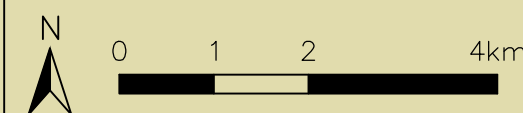
OFFICIAL PLAN

MAP NO. 2.12

INNANEN SETTLEMENT AREA

Legend

-  Provincial Highway
-  Regional Road
-  Local Road
-  River
-  Township of North Dumfries



NOTE:
This map forms part of the Official Plan
of the Township of North Dumfries and
must be read in conjunction with the
other maps and policies of this Plan.



BRANT COUNTY
Township of South Dumfries

Legend

-  Environmental Constraint
-  Settlement Residential
& Ancillary



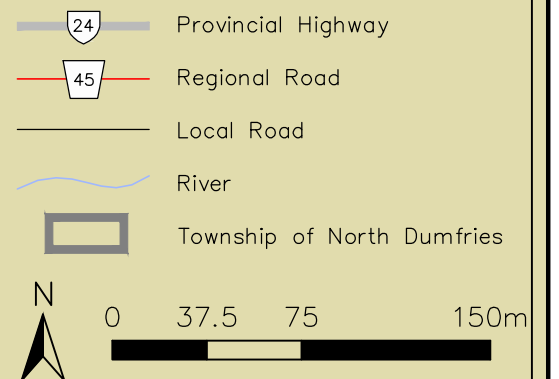
TOWNSHIP OF NORTH DUMFRIES

OFFICIAL PLAN

MAP NO. 2.13

LOCKIE SETTLEMENT AREA


Legend



NOTE:
This map forms part of the Official Plan of the Township of North Dumfries and must be read in conjunction with the other maps and policies of this Plan.

Legend





TOWNSHIP OF NORTH DUMFRIES

OFFICIAL PLAN

MAP NO. 2.14

MACKIE SETTLEMENT AREA

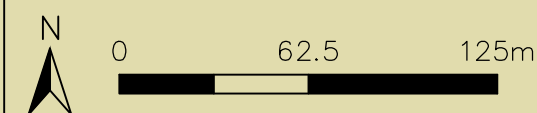


Legend


 Settlement Residential
& Ancillary

Legend

 Provincial Highway
 Regional Road
 Local Road
 River
 Township of North Dumfries



NOTE:
This map forms part of the Official Plan
of the Township of North Dumfries and
must be read in conjunction with the
other maps and policies of this Plan.



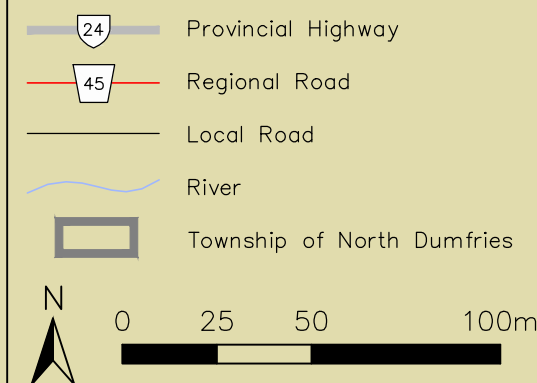
TOWNSHIP OF NORTH DUMFRIES

OFFICIAL PLAN

MAP NO. 2.15

McLEAN SETTLEMENT AREA

Legend




NOTE:
This map forms part of the Official Plan of the Township of North Dumfries and must be read in conjunction with the other maps and policies of this Plan.



Legend





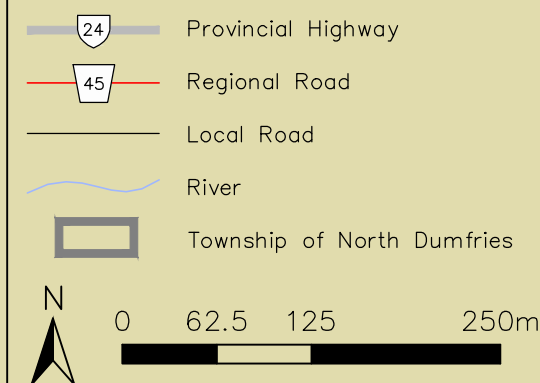
TOWNSHIP OF NORTH DUMFRIES

OFFICIAL PLAN

MAP NO. 2.16

MORRISON SETTLEMENT AREA

Legend



NOTE:
This map forms part of the Official Plan of the Township of North Dumfries and must be read in conjunction with the other maps and policies of this Plan.



Legend





TOWNSHIP OF NORTH DUMFRIES



OFFICIAL PLAN

MAP NO. 2.17


PARKER SETTLEMENT AREA

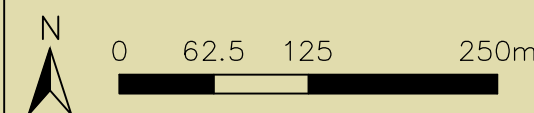


Legend

-  Environmental Constraint
-  Settlement Residential & Ancillary

Legend

-  Provincial Highway
-  Regional Road
-  Local Road
-  River
-  Township of North Dumfries



NOTE:
This map forms part of the Official Plan of the Township of North Dumfries and must be read in conjunction with the other maps and policies of this Plan.



TOWNSHIP OF NORTH DUMFRIES

OFFICIAL PLAN

MAP NO. 2.18

PLUMTREE SETTLEMENT AREA

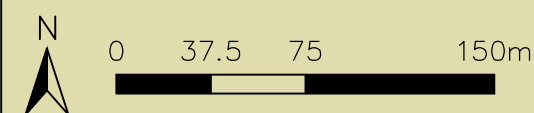


Legend


-  Settlement Residential & Ancillary
-  Open Space

Legend

-  Provincial Highway
-  Regional Road
-  Local Road
-  River
-  Township of North Dumfries



NOTE:
This map forms part of the Official Plan of the Township of North Dumfries and must be read in conjunction with the other maps and policies of this Plan.

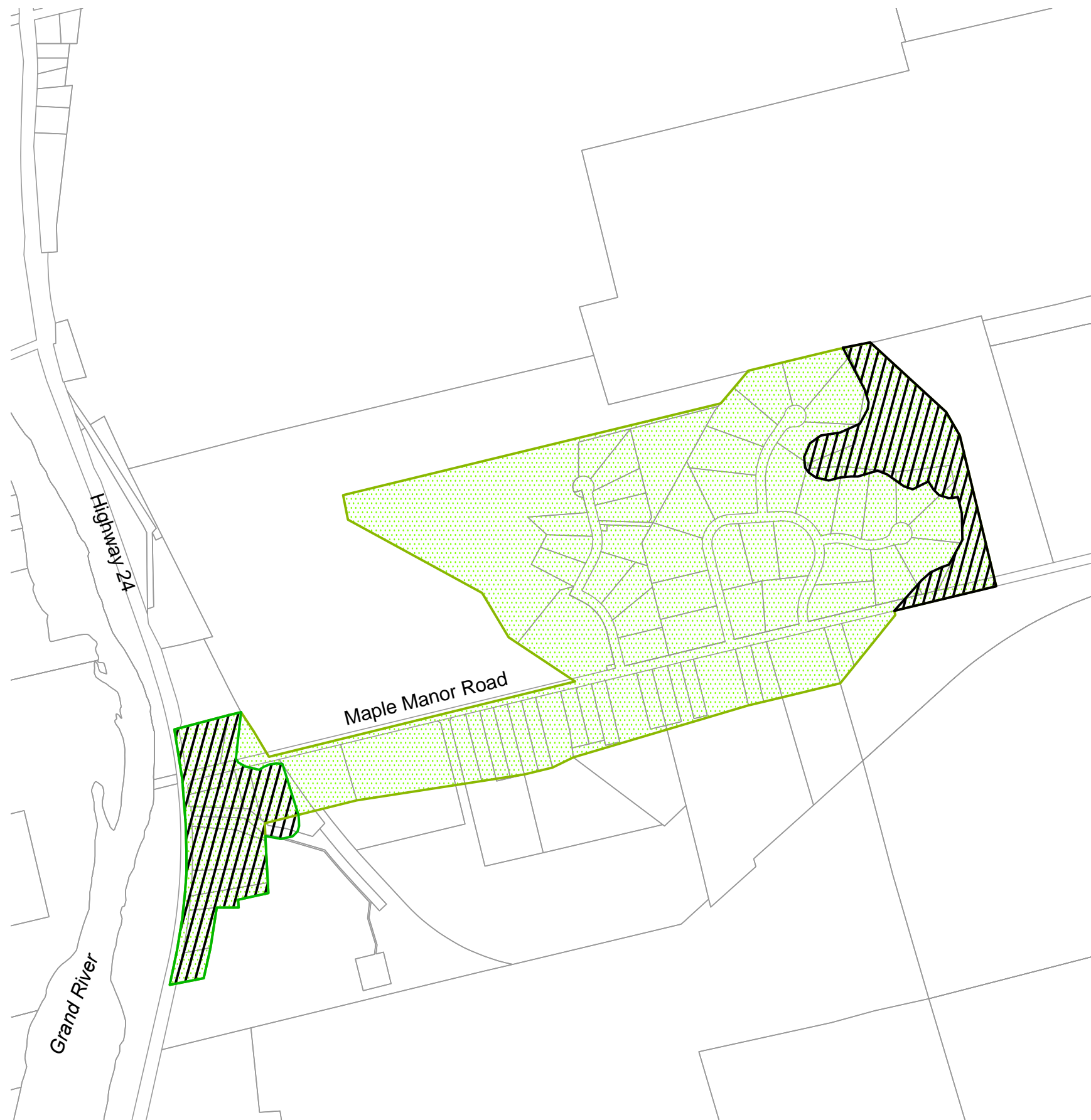


TOWNSHIP OF NORTH DUMFRIES


OFFICIAL PLAN

MAP NO. 2.19




RANCLANDS SETTLEMENT AREA

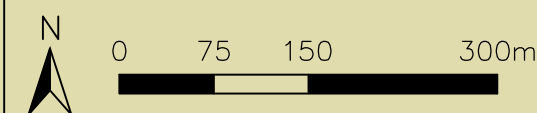


Legend


-  Environmental Constraint
-  Settlement Residential & Ancillary

Legend

-  Provincial Highway
-  Regional Road
-  Local Road
-  River
-  Township of North Dumfries



NOTE:
This map forms part of the Official Plan of the Township of North Dumfries and must be read in conjunction with the other maps and policies of this Plan.



TOWNSHIP OF NORTH DUMFRIES

OFFICIAL PLAN

MAP NO. 2.20

REIDSVILLE SETTLEMENT AREA



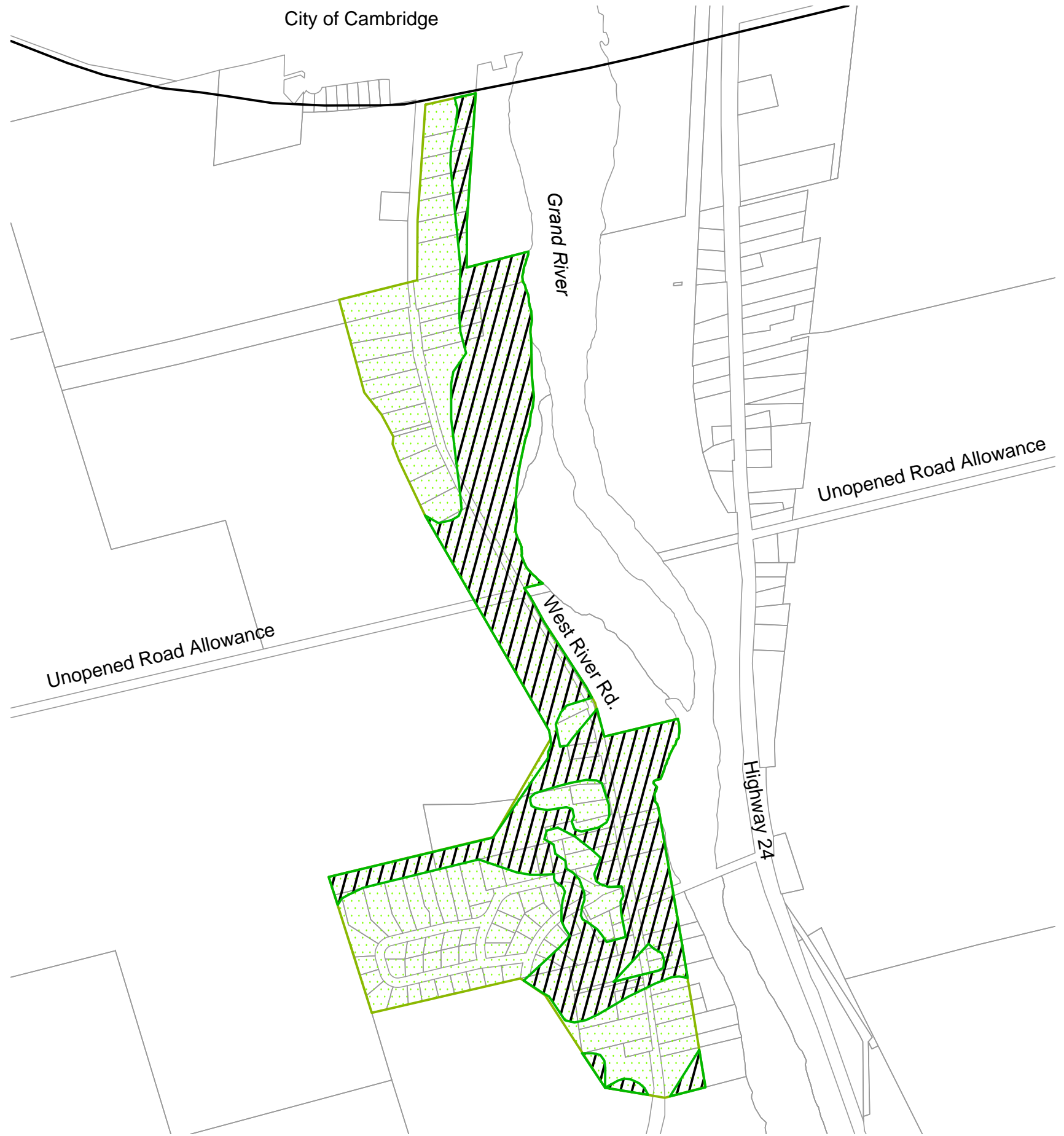
Legend

- Environmental Constraint
- Settlement Residential & Ancillary

Legend

- Provincial Highway
 - Regional Road
 - Local Road
 - River
 - Township of North Dumfries
- N
- 0 50 100 200m

NOTE:
This map forms part of the Official Plan of the Township of North Dumfries and must be read in conjunction with the other maps and policies of this Plan.



Legend

- Environmental Constraint
- Settlement Residential & Ancillary



TOWNSHIP OF NORTH DUMFRIES

OFFICIAL PLAN

MAP NO. 2.21

RIVERVIEW SETTLEMENT AREA


Legend

- Provincial Highway
- Regional Road
- Local Road
- River
- Township of North Dumfries

N

0 125 250 500m

NOTE:
This map forms part of the Official Plan of the Township of North Dumfries and must be read in conjunction with the other maps and policies of this Plan.

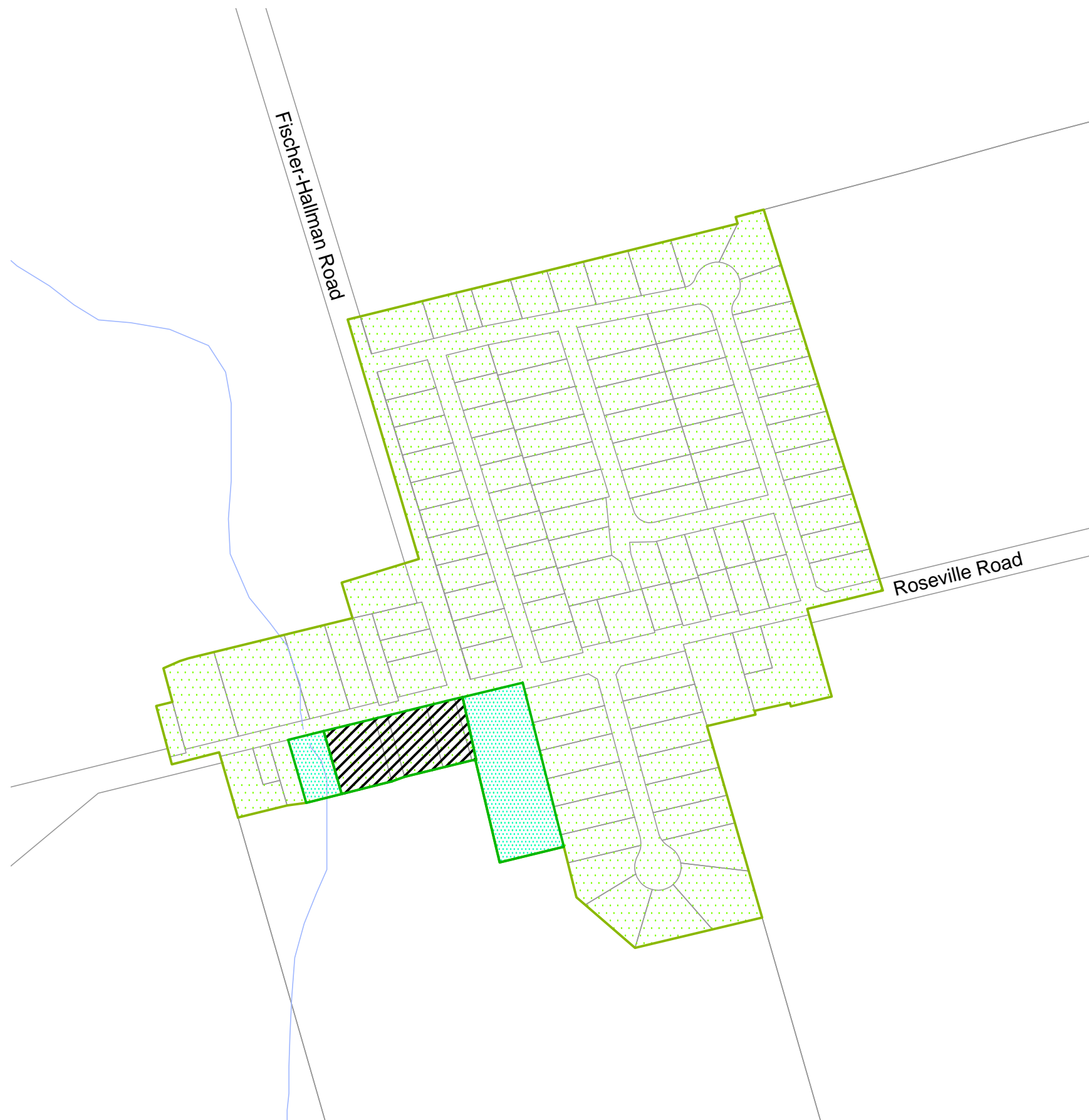


TOWNSHIP OF NORTH DUMFRIES




OFFICIAL PLAN

MAP NO. 2.22



ROSEVILLE SETTLEMENT AREA

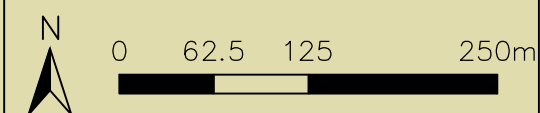


Legend


-  Environmental Constraint
-  Settlement Residential & Ancillary
-  Open Space

Legend

-  Provincial Highway
-  Regional Road
-  Local Road
-  River
-  Township of North Dumfries



NOTE:
This map forms part of the Official Plan of the Township of North Dumfries and must be read in conjunction with the other maps and policies of this Plan.

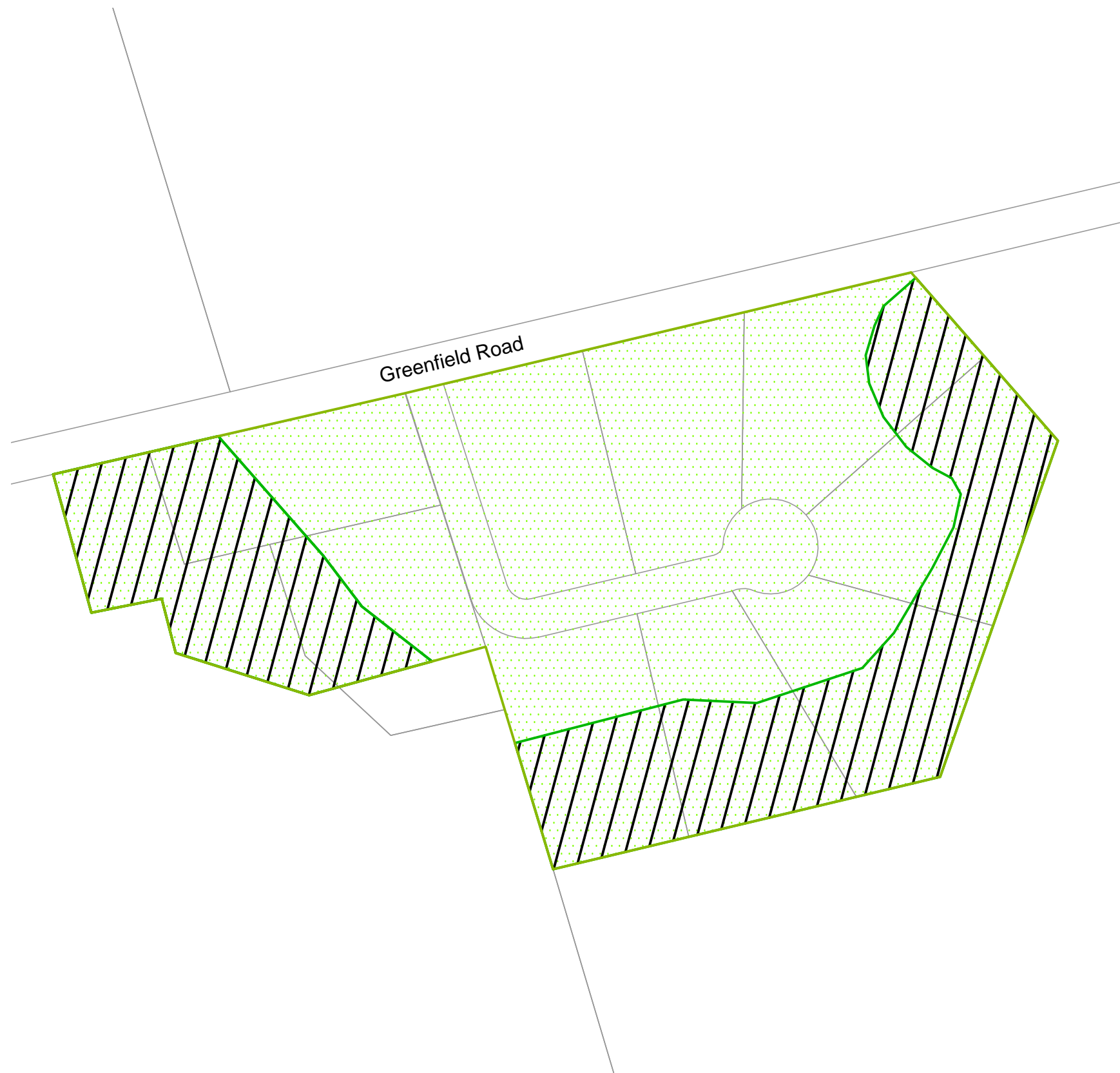


TOWNSHIP OF NORTH DUMFRIES

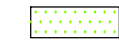
OFFICIAL PLAN

MAP NO. 2.23

TAYLOR SETTLEMENT AREA

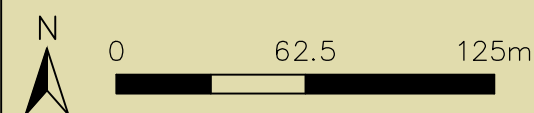


Legend


-  Environmental Constraint
-  Settlement Residential & Ancillary

Legend

-  Provincial Highway
-  Regional Road
-  Local Road
-  River
-  Township of North Dumfries



NOTE:
This map forms part of the Official Plan of the Township of North Dumfries and must be read in conjunction with the other maps and policies of this Plan.



TOWNSHIP OF NORTH DUMFRIES

OFFICIAL PLAN

MAP NO. 2.24




WRIGLEY SETTLEMENT AREA



Special Policy Area
2.9.2.23.3

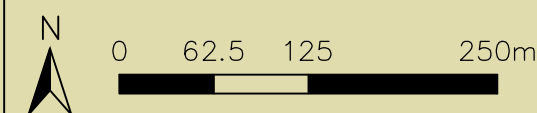
Wrigley Road

Legend


-  Environmental Constraint
-  Settlement Residential & Ancillary
-  Open Space

Legend

-  Provincial Highway
-  Regional Road
-  Local Road
-  River
-  Township of North Dumfries



NOTE:
This map forms part of the Official Plan
of the Township of North Dumfries and
must be read in conjunction with the
other maps and policies of this Plan.



TOWNSHIP OF NORTH DUMFRIES

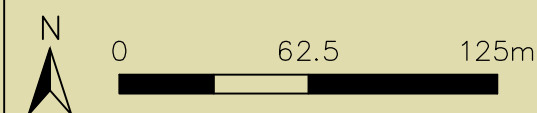
OFFICIAL PLAN

MAP NO. 2.25

YOUNG SETTLEMENT AREA

Legend

- Provincial Highway
- Regional Road
- Local Road
- River
- Township of North Dumfries




Legend

- Settlement Residential
& Ancillary

Edworthy Sideroad

NOTE:
This map forms part of the Official Plan
of the Township of North Dumfries and
must be read in conjunction with the
other maps and policies of this Plan.




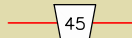



TOWNSHIP OF NORTH DUMFRIES

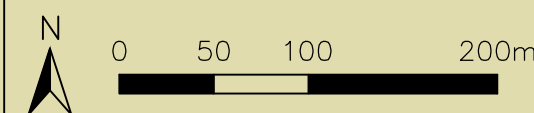
OFFICIAL PLAN

MAP NO. 2.26

HIGHWAY 24 RURAL EMPLOYMENT AREA

Legend

-  Provincial Highway
-  Regional Road
-  Local Road
-  River
-  Township of North Dumfries



NOTE:
This map forms part of the Official Plan
of the Township of North Dumfries and
must be read in conjunction with the
other maps and policies of this Plan.



Legend

-  Dry Industrial /
Commercial



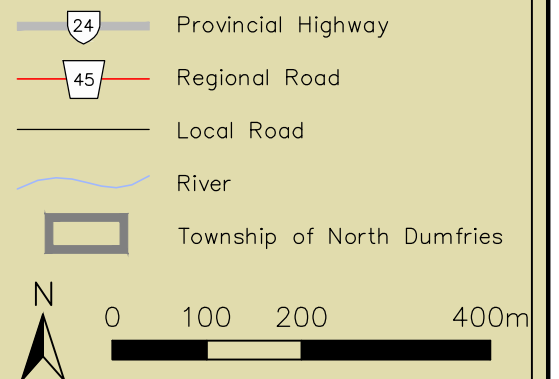
TOWNSHIP OF NORTH DUMFRIES

OFFICIAL PLAN

MAP NO. 2.27

HIGHWAY 401 AND REGIONAL ROAD 46 RURAL EMPLOYMENT AREA

Legend



NOTE:
This map forms part of the Official Plan
of the Township of North Dumfries and
must be read in conjunction with the
other maps and policies of this Plan.

Legend






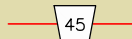



TOWNSHIP OF NORTH DUMFRIES

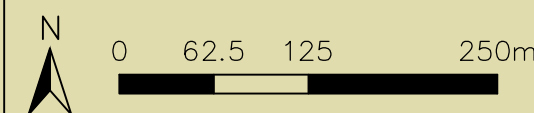
OFFICIAL PLAN

MAP NO. 2.28

HIGHWAY 401 AND TOWNSHIP ROAD 2 RURAL EMPLOYMENT AREA

Legend

-  Provincial Highway
-  Regional Road
-  Local Road
-  River
-  Township of North Dumfries




Legend

-  Dry Industrial / Commercial



NOTE:
This map forms part of the Official Plan of the Township of North Dumfries and must be read in conjunction with the other maps and policies of this Plan.



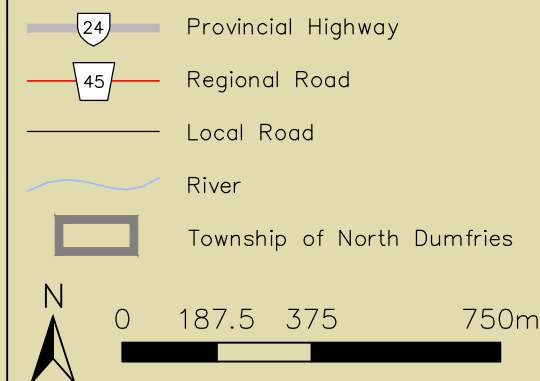
TOWNSHIP OF NORTH DUMFRIES

OFFICIAL PLAN

MAP NO. 2.28

HIGHWAY 401 AND REGIONAL ROAD 97 RURAL EMPLOYMENT AREA

Legend



NOTE:
This map forms part of the Official Plan
of the Township of North Dumfries and
must be read in conjunction with the
other maps and policies of this Plan.



Legend






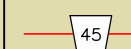



TOWNSHIP OF NORTH DUMFRIES

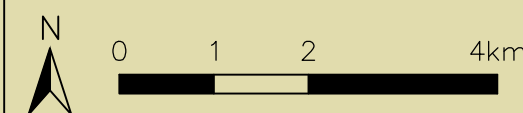
OFFICIAL PLAN

MAP NO. 2.29

REGIONAL ROADS 12 AND 58 RURAL EMPLOYMENT AREA

Legend

-  Provincial Highway
-  Regional Road
-  Local Road
-  River
-  Township of North Dumfries



Legend

-  Dry Industrial / Commercial



NOTE:
This map forms part of the Official Plan
of the Township of North Dumfries and
must be read in conjunction with the
other maps and policies of this Plan.



TOWNSHIP OF NORTH DUMFRIES

OFFICIAL PLAN

MAP NO. 2.30






REGIONAL ROAD 58 AND TOWNSHIP ROAD 3 RURAL EMPLOYMENT AREA




Legend

-  Environmental Constraint
-  Dry Industrial / Commercial

Legend

-  Provincial Highway
 -  Regional Road
 -  Local Road
 -  River
 -  Township of North Dumfries
- N
- 0 100 200 400m

NOTE:
This map forms part of the Official Plan of the Township of North Dumfries and must be read in conjunction with the other maps and policies of this Plan.



TOWNSHIP OF NORTH DUMFRIES

OFFICIAL PLAN

MAP NO. 2.31


TOWNSHIP ROAD 17 RURAL EMPLOYMENT AREA

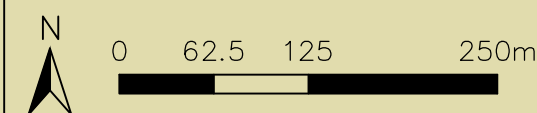


Legend

 Dry Industrial / Commercial

Legend

-  Provincial Highway
-  Regional Road
-  Local Road
-  River
-  Township of North Dumfries



NOTE:
This map forms part of the Official Plan of the Township of North Dumfries and must be read in conjunction with the other maps and policies of this Plan.



TOWNSHIP OF NORTH DUMFRIES

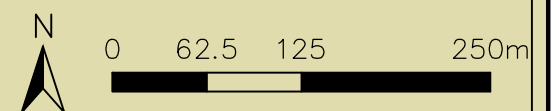
OFFICIAL PLAN

MAP NO. 2.33

**SPECIAL POLICY
AREA 2.6.13.2
ELETRICAL
GENERATION**

Legend

- Provincial Highway
- Regional Road
- Local Road
- River
- Township of North Dumfries



NOTE:
This map forms part of the Official Plan
of the Township of North Dumfries and
must be read in conjunction with the
other maps and policies of this Plan.

City of Cambridge


Highway 8 (Dundas Street)

Morrison Road

Morrison Road

Legend

- Rural Area / Agricultural



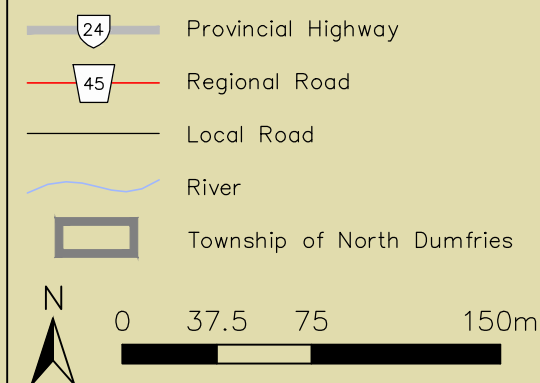
TOWNSHIP OF NORTH DUMFRIES

OFFICIAL PLAN

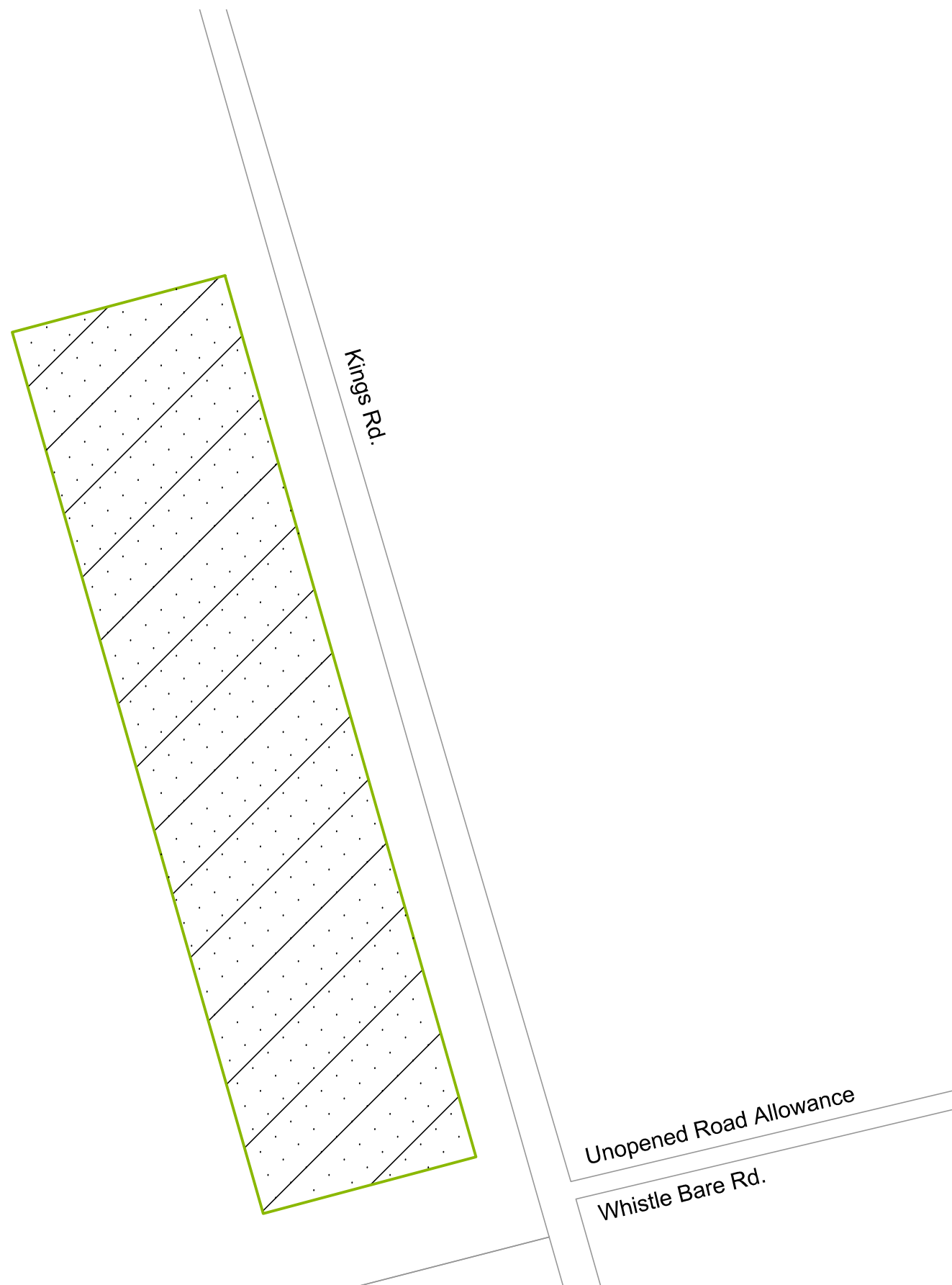
MAP NO. 2.34

**SPECIAL POLICY
AREA 2.6.13.3
KINGS ROAD**

Legend




NOTE:
This map forms part of the Official Plan
of the Township of North Dumfries and
must be read in conjunction with the
other maps and policies of this Plan.



Legend





TOWNSHIP OF NORTH DUMFRIES

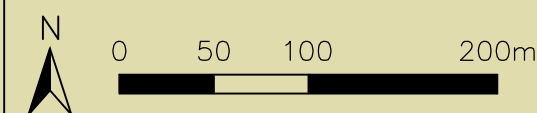
OFFICIAL PLAN

MAP NO. 2.35

**SPECIAL POLICY
AREA 2.6.13.4
ROSEVILLE ROAD**

Legend

- Provincial Highway
- Regional Road
- Local Road
- River
- Township of North Dumfries



Legend

- Environmental Constraint
- Open Space



NOTE:
This map forms part of the Official Plan of the Township of North Dumfries and must be read in conjunction with the other maps and policies of this Plan.