


**Zoning Map North-West Township**

**Legend**

































 By-Law Exemptions No.

**Zoning Category**

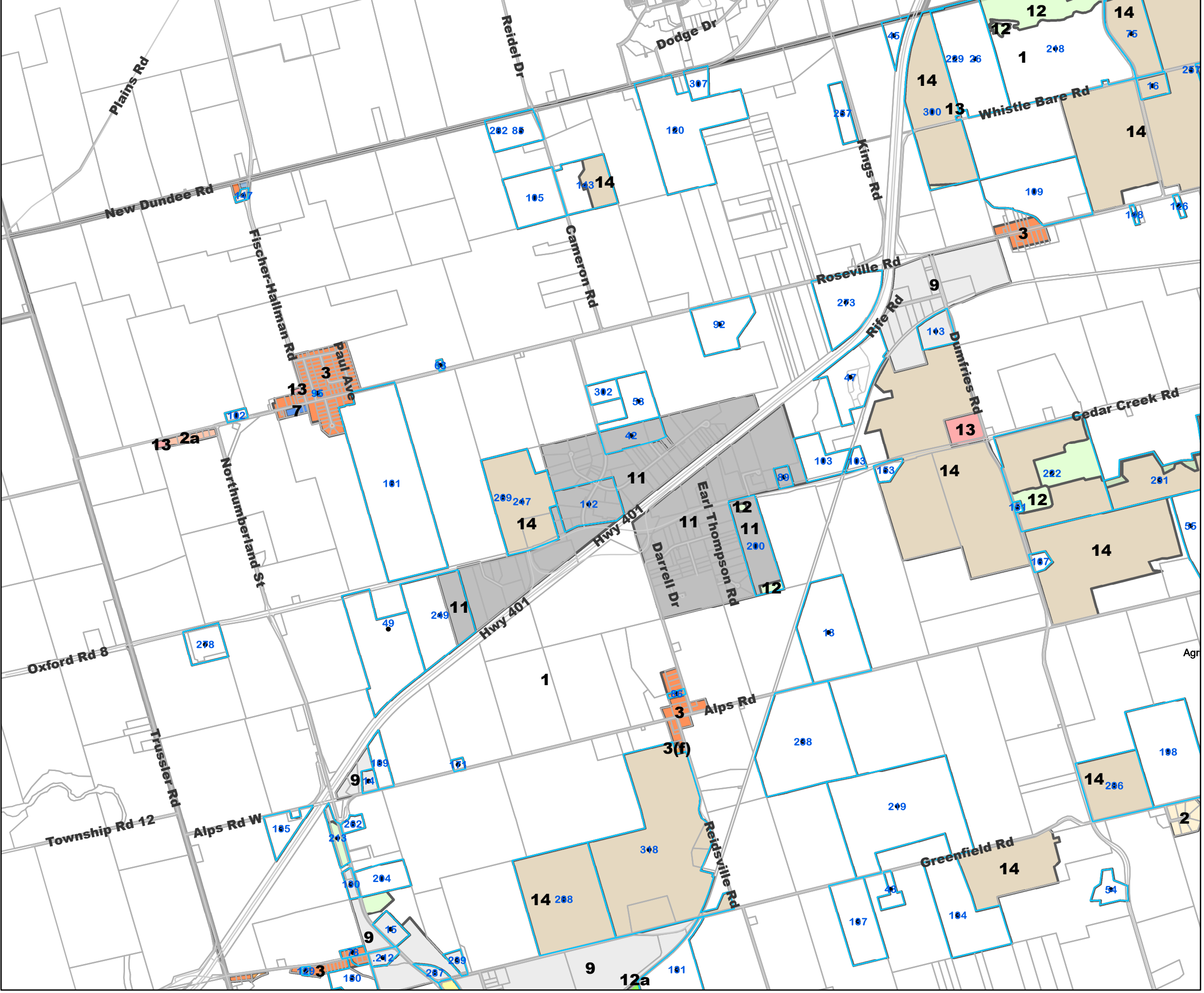
**Zoning Code Text Symbol**

**Zone Code**

-  Zone 1 - Agriculture
-  Zone 2 - Rural Residential
-  Zone 2a - Rural Residential
-  Zone 2af - Rural Residential (flood plain)
-  Zone 3 - Rural Residential
-  Zone 3f - Rural Residential (flood plain)
-  Zone 4 - Urban Residential
-  Zone 4f - Urban Residential (flood plain)
-  Zone 4a - Urban Residential
-  Zone 4b - Urban Residential
-  Zone 4c - Urban Residential
-  Zone 4d - Urban Residential
-  Zone 5 - Urban Residential
-  Zone 5a - Urban Residential
-  Zone 6 - Urban Commercial
-  Zone 6f - Urban Commercial (flood plain)
-  Zone 7 - Rural Commercial
-  Zone 8 - Service Station
-  Zone 9 - Industrial
-  Zone 9f - Industrial (flood plain)
-  Zone 10 - Industrial
-  Zone 11 - Industrial
-  Zone 12 - Open Space
-  Zone 12a - Environmental Protection 1
-  Zone 12b - Environmental Protection 2
-  Zone 12c - Environmental Protection Overlay
-  Zone 13 - Institutional
-  Zone 14 - Mineral Aggregates
-  Zone 15 - Mobile Home Development
-  Regional Municipal Boundaries



This map is provided for illustrative purposes only and may have errors. Reference should be made to Schedules A and B of General Zoning By-law 689-83. In the case of a discrepancy between this map, and the Zoning By-law and any amendments, the Zoning By-law and any amendments will be used. (July 2019)





**Zoning Map North-Central Township**



**Legend**

By-Law Exemption No.

**Zoning Category**

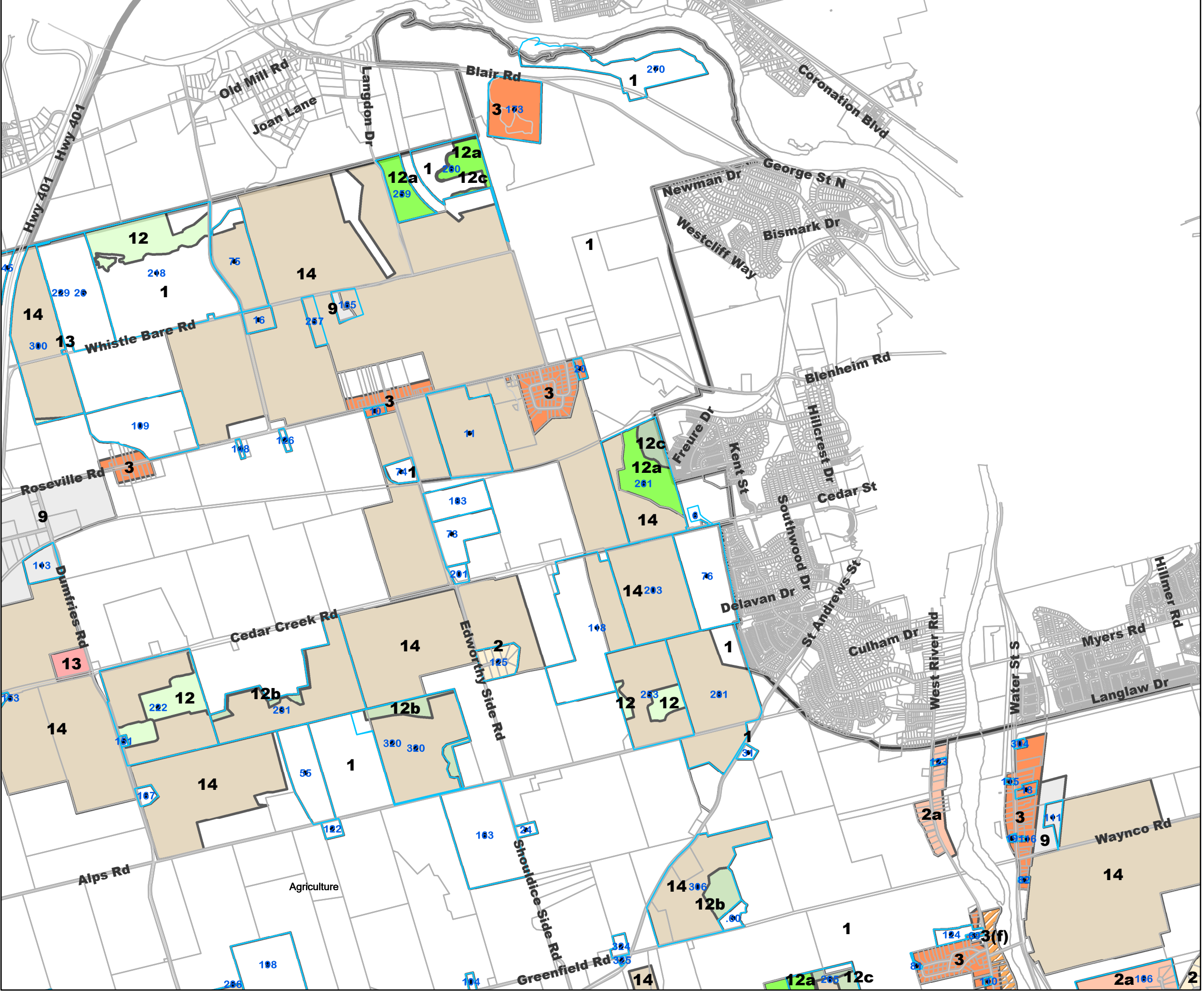
**Zoning Code Text Symbol**

**Zone Code**

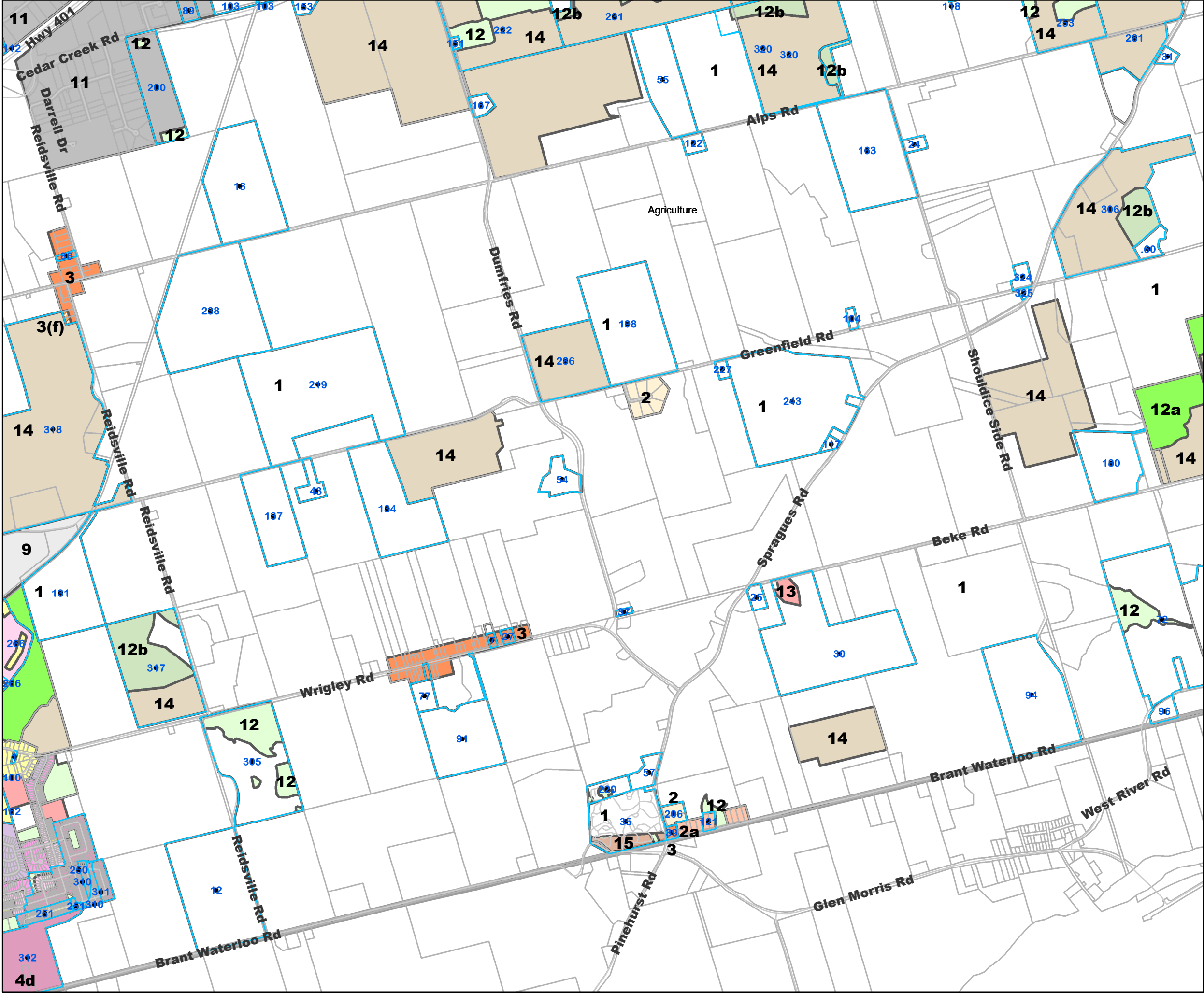
- Zone 1 - Agriculture
- Zone 2 - Rural Residential
- Zone 2a - Rural Residential
- Zone 2af - Rural Residential (flood plain)
- Zone 3 - Rural Residential
- Zone 3f - Rural Residential (flood plain)
- Zone 4 - Urban Residential
- Zone 4f - Urban Residential (flood plain)
- Zone 4a - Urban Residential
- Zone 4b - Urban Residential
- Zone 4c - Urban Residential
- Zone 4d - Urban Residential
- Zone 5 - Urban Residential
- Zone 5a - Urban Residential
- Zone 6 - Urban Commercial
- Zone 6f - Urban Commercial (flood plain)
- Zone 7 - Rural Commercial
- Zone 8 - Service Station
- Zone 9 - Industrial
- Zone 9f - Industrial (flood plain)
- Zone 10 - Industrial
- Zone 11 - Industrial
- Zone 12 - Open Space
- Zone 12a - Environmental Protection 1
- Zone 12b - Environmental Protection 2
- Zone 12c - Environmental Protection Overlay
- Zone 13 - Institutional
- Zone 14 - Mineral Aggregates
- Zone 15 - Mobile Home Development
- Regional Municipal Boundaries



This map is provided for illustrative purposes only and may have errors. Reference should be made to Schedules A and B of General Zoning By-law 689-83. In the case of a discrepancy between this map, and the Zoning By-law and any amendments, the Zoning By-law and any amendments will be used. (July 2019)







# Zoning Map South-Central Township

## Legend

































 By-Law Exemption No.

## Zoning Category

### Zoning Code Text Symbol

#### Zone Code

-  Zone 1 - Agriculture
-  Zone 2 - Rural Residential
-  Zone 2a - Rural Residential
-  Zone 2af - Rural Residential (flood plain)
-  Zone 3 - Rural Residential
-  Zone 3f - Rural Residential (flood plain)
-  Zone 4 - Urban Residential
-  Zone 4f - Urban Residential (flood plain)
-  Zone 4a - Urban Residential
-  Zone 4b - Urban Residential
-  Zone 4c - Urban Residential
-  Zone 4d - Urban Residential
-  Zone 5 - Urban Residential
-  Zone 5a - Urban Residential
-  Zone 6 - Urban Commercial
-  Zone 6f - Urban Commercial (flood plain)
-  Zone 7 - Rural Commercial
-  Zone 8 - Service Station
-  Zone 9 - Industrial
-  Zone 9f - Industrial (flood plain)
-  Zone 10 - Industrial
-  Zone 11 - Industrial
-  Zone 12 - Open Space
-  Zone 12a - Environmental Protection 1
-  Zone 12b - Environmental Protection 2
-  Zone 12c - Environmental Protection Overlay
-  Zone 13 - Institutional
-  Zone 14 - Mineral Aggregates
-  Zone 15 - Mobile Home Development
-  Regional Municipal Boundaries



This map is provided for illustrative purposes only and may have errors. Reference should be made to Schedules A and B of General Zoning By-law 689-83. In the case of a discrepancy between this map, and the Zoning By-law and any amendments, the Zoning By-law and any amendments will be used. (July 2019)



**Zoning Map South Township (Grand River)**

































**Legend**

 By-Law Exemption No.

**Zoning Category**

**Zoning Code Text Symbol**

**Zone Code**

-  Zone 1 - Agriculture
-  Zone 2 - Rural Residential
-  Zone 2a - Rural Residential
-  Zone 2af - Rural Residential (flood plain)
-  Zone 3 - Rural Residential
-  Zone 3f - Rural Residential (flood plain)
-  Zone 4 - Urban Residential
-  Zone 4f - Urban Residential (flood plain)
-  Zone 4a - Urban Residential
-  Zone 4b - Urban Residential
-  Zone 4c - Urban Residential
-  Zone 4d - Urban Residential
-  Zone 5 - Urban Residential
-  Zone 5a - Urban Residential
-  Zone 6 - Urban Commercial
-  Zone 6f - Urban Commercial (flood plain)
-  Zone 7 - Rural Commercial
-  Zone 8 - Service Station
-  Zone 9 - Industrial
-  Zone 9f - Industrial (flood plain)
-  Zone 10 - Industrial
-  Zone 11 - Industrial
-  Zone 12 - Open Space
-  Zone 12a - Environmental Protection 1
-  Zone 12b - Environmental Protection 2
-  Zone 12c - Environmental Protection Overlay
-  Zone 13 - Institutional
-  Zone 14 - Mineral Aggregates
-  Zone 15 - Mobile Home Development
-  Regional Municipal Boundaries



This map is provided for illustrative purposes only and may have errors. Reference should be made to Schedules A and B of General Zoning By-law 689-83. In the case of a discrepancy between this map, and the Zoning By-law and any amendments, the Zoning By-law and any amendments will be used. (July 2019)





Zoning Map - Beverly
































Legend

 By-Law Exemption No.

Zoning Category

Zoning Code Text Symbol

Zone Code

-  Zone 1 - Agriculture
-  Zone 2 - Rural Residential
-  Zone 2a - Rural Residential
-  Zone 2af - Rural Residential (flood plain)
-  Zone 3 - Rural Residential
-  Zone 3f - Rural Residential (flood plain)
-  Zone 4 - Urban Residential
-  Zone 4f - Urban Residential (flood plain)
-  Zone 4a - Urban Residential
-  Zone 4b - Urban Residential
-  Zone 4c - Urban Residential
-  Zone 4d - Urban Residential
-  Zone 5 - Urban Residential
-  Zone 5a - Urban Residential
-  Zone 6 - Urban Commercial
-  Zone 6f - Urban Commercial (flood plain)
-  Zone 7 - Rural Commercial
-  Zone 8 - Service Station
-  Zone 9 - Industrial
-  Zone 9f - Industrial (flood plain)
-  Zone 10 - Industrial
-  Zone 11 - Industrial
-  Zone 12 - Open Space
-  Zone 12a - Environmental Protection 1
-  Zone 12b - Environmental Protection 2
-  Zone 12c - Environmental Protection Overlay
-  Zone 13 - Institutional
-  Zone 14 - Mineral Aggregates
-  Zone 15 - Mobile Home Development
-  Regional Municipal Boundaries

This map is provided for illustrative purposes only and may have errors. Reference should be made to Schedules A and B of General Zoning By-law 689-83. In the case of a discrepancy between this map, and the Zoning By-law and any amendments, the Zoning By-law and any amendments will be used. (July 2019)

